


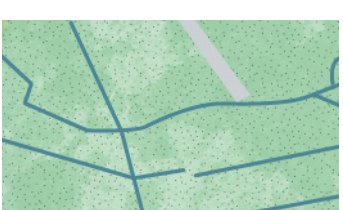
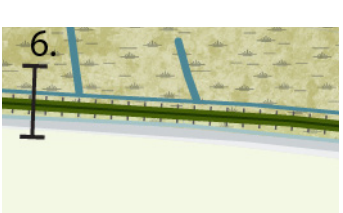
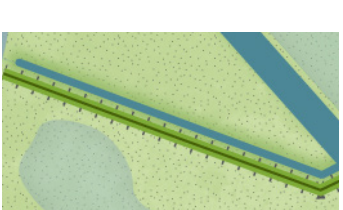
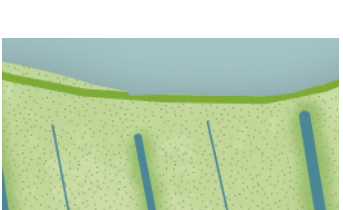






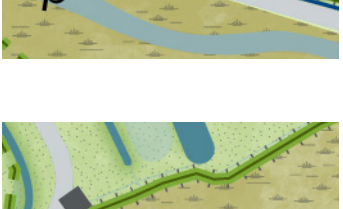

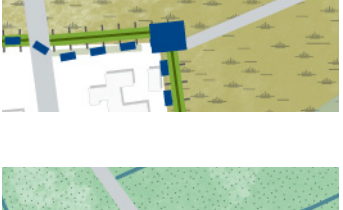





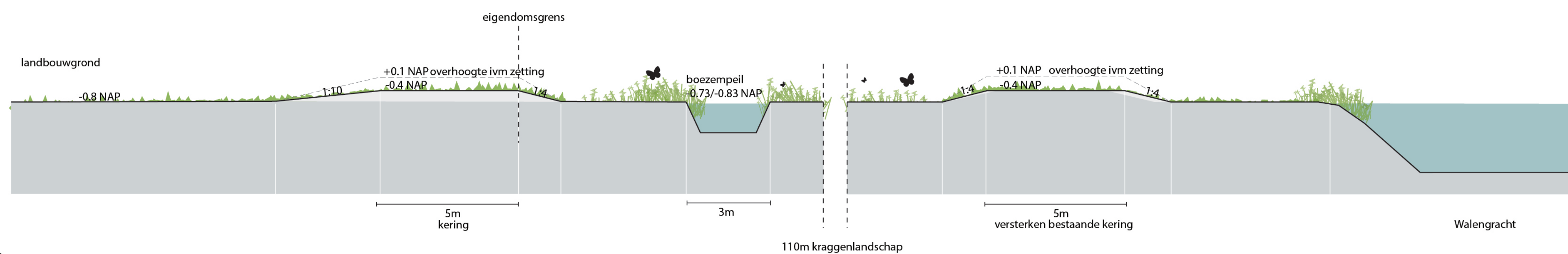
-  Kraggenlandschap verbinding
Doelsoorten: grote vuurvinder, zwarte stern, paapje
-  Vochtig grasland
Doelsoorten: kwartelkoning, bruine kiekendief
-  Riet
Doelsoorten: roerdomp, rietzanger, bruine kiekendief
-  Blauwgrasland
-  Kering
-  Natuur kade
-  Bestaande kade
-  Water boezempeil
-  Projectgrens
-  Afgraven kade
-  Beheerpad
-  Natuurlijke grondrug/kade
-  Laad/losplaats beheer
-  Inlaat/aflaat
-  Bestaand gemaal
-  Bestaande windmolen
-  Duiker & dam/duiker
-  Watergang met polderpeil
-  Watergang nieuw

**Voorontwerp
Deelgebied 6 Muggenbeet**
 Planuitwerking Wieden
 03 juli 2019 | concept | versie 0.10
 peter.westerink@arcadis.com
 schaal 1:5000
 formaat: A0

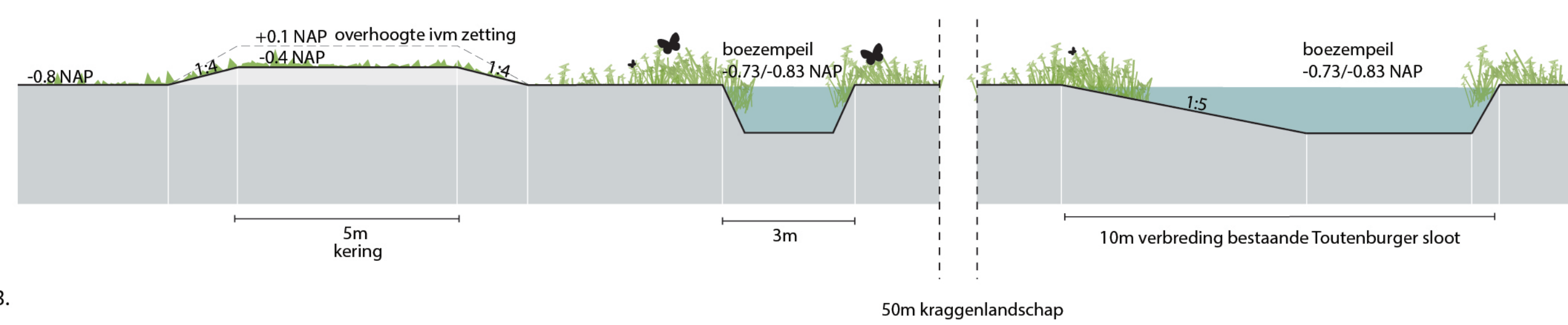


DEELGEBIED MUGGENBEET

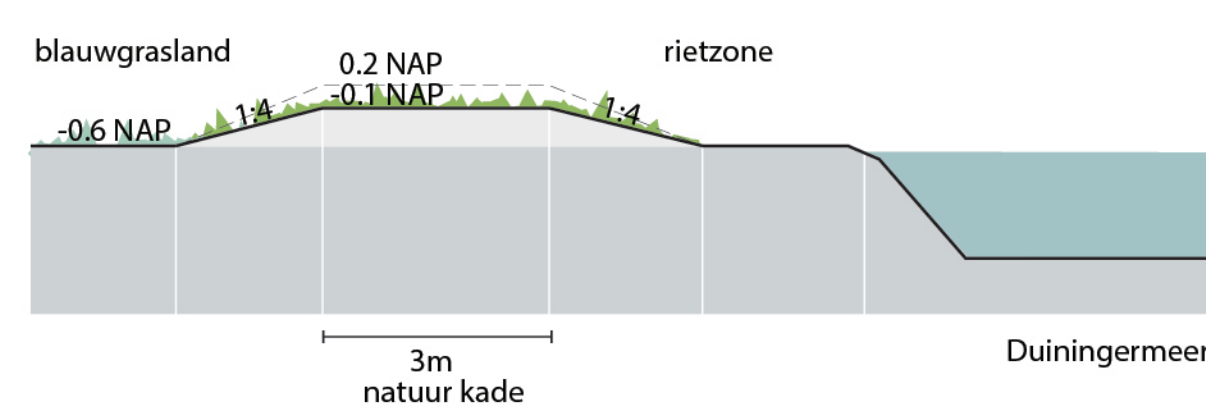
1.



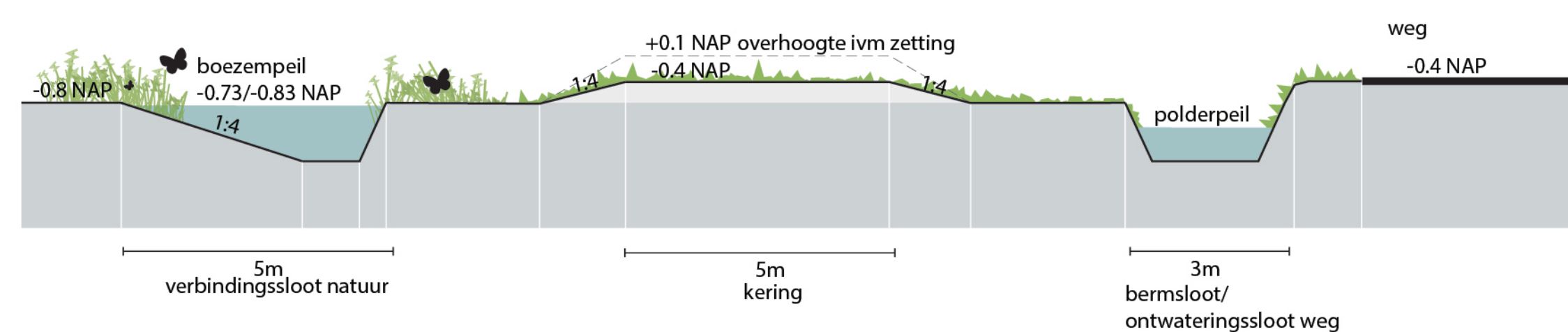
2.



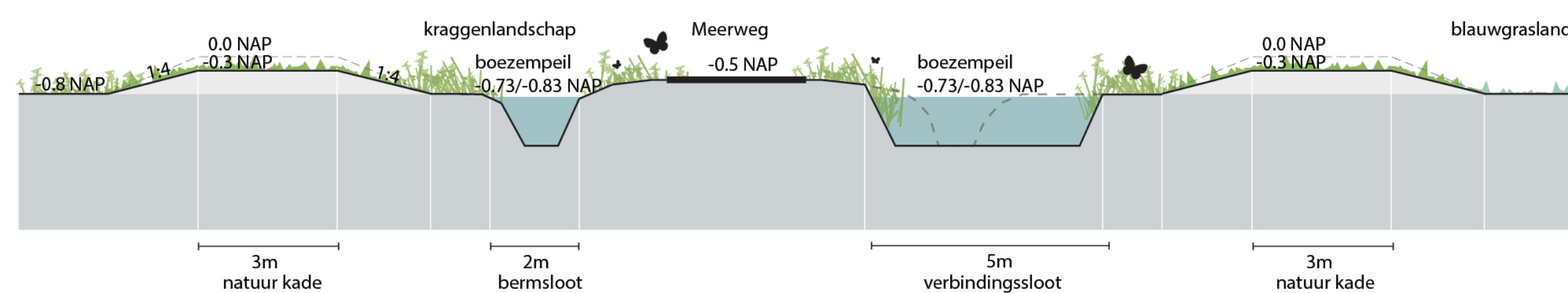
3.



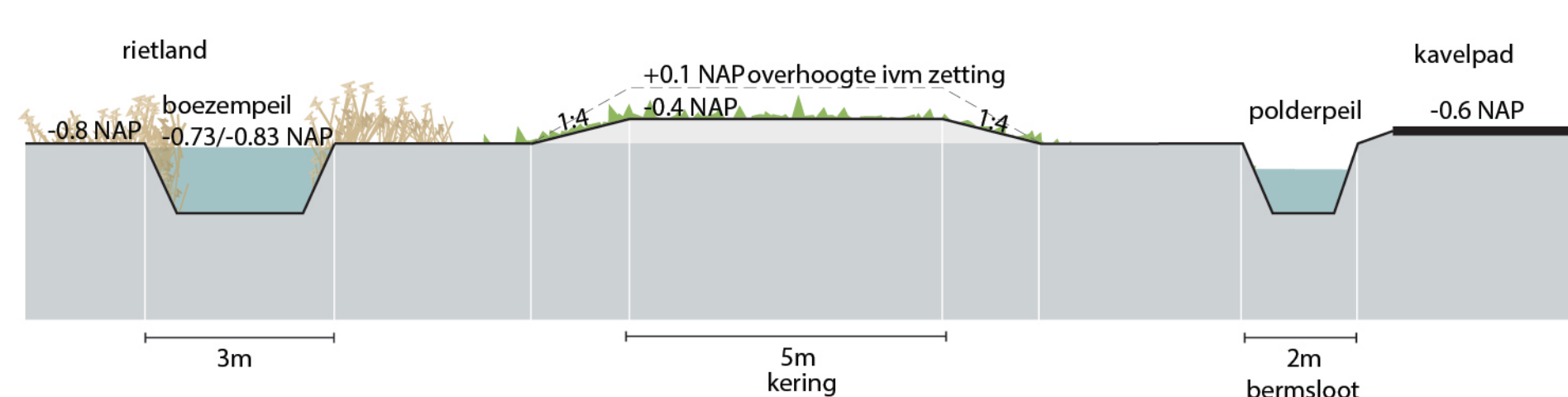
4.



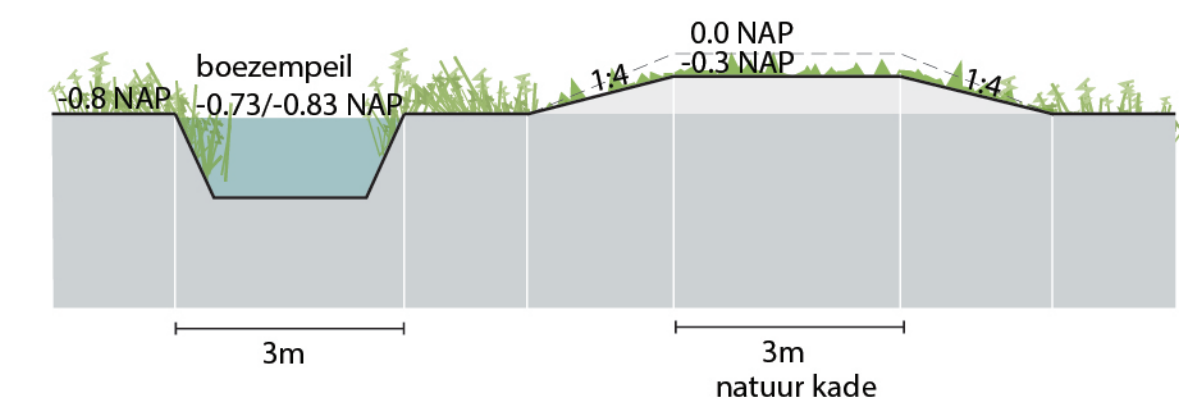
5.



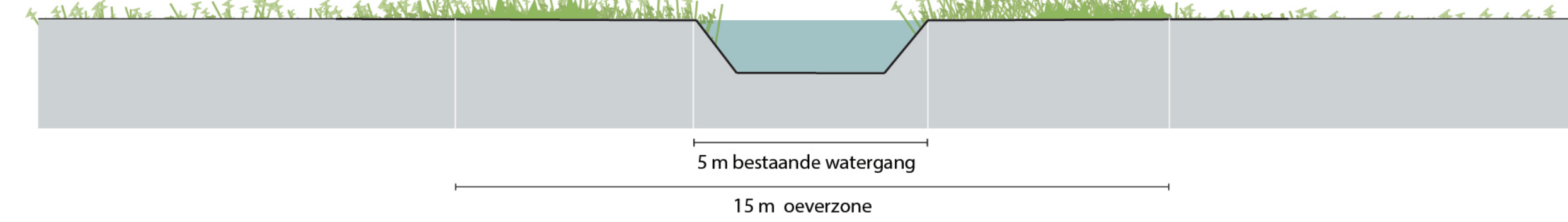
6.



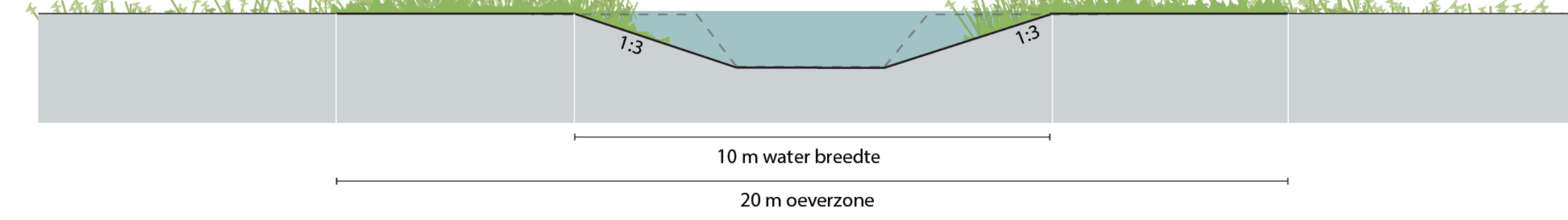
7.



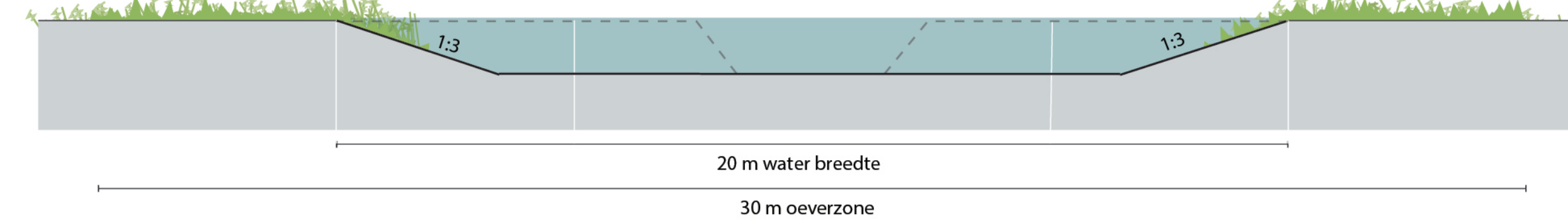
8.



9.

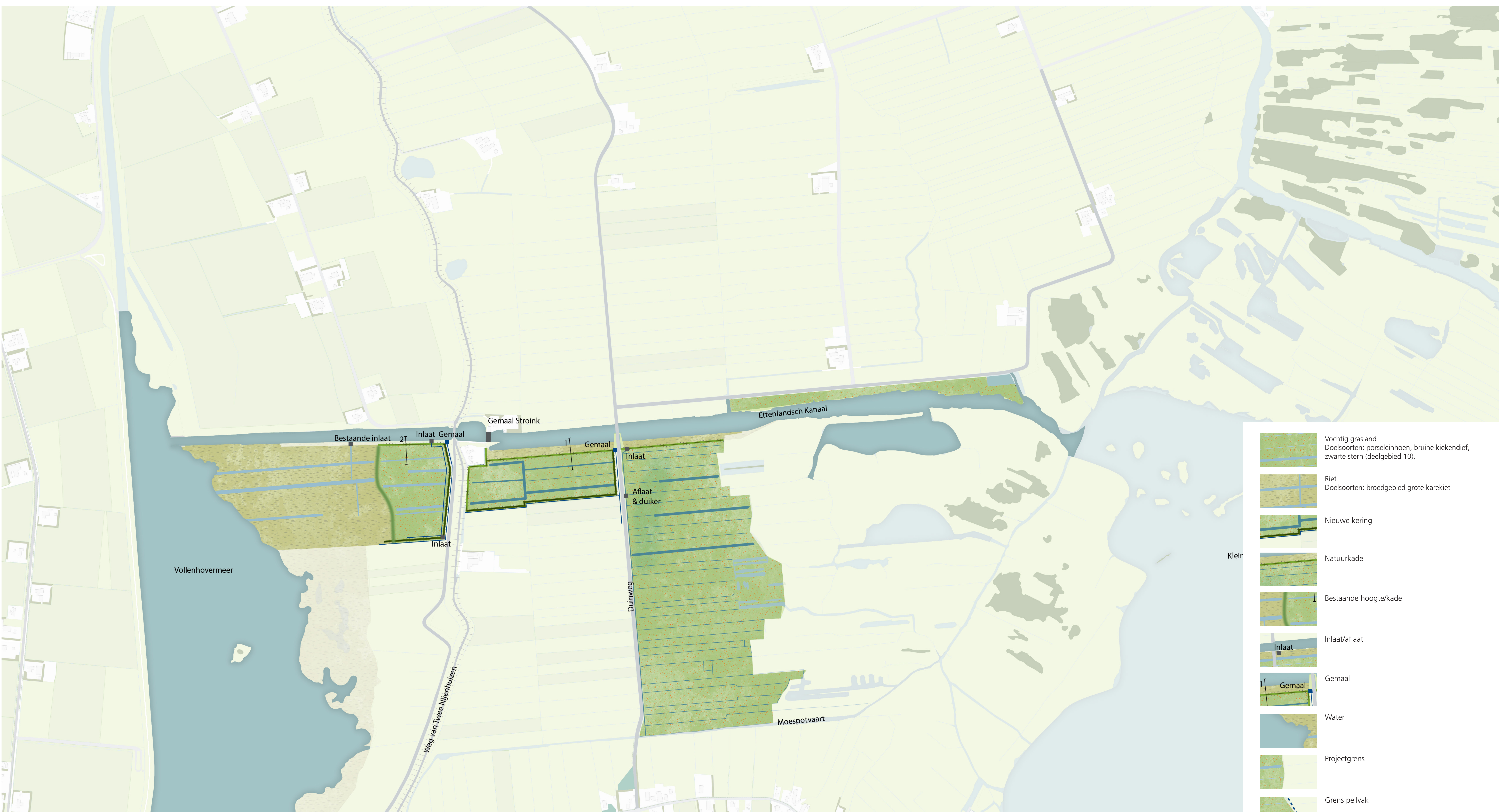





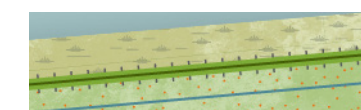



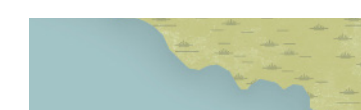





10.



Voorontwerp profielen
Deelgebied 6 Muggenbeet

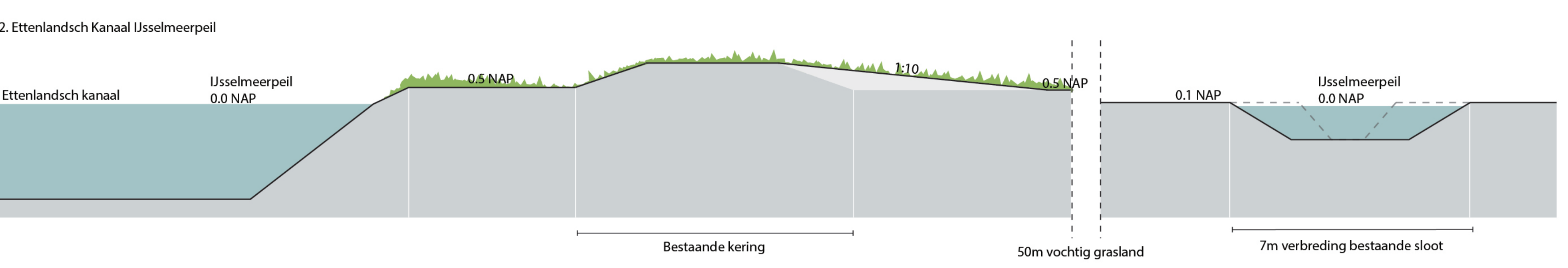
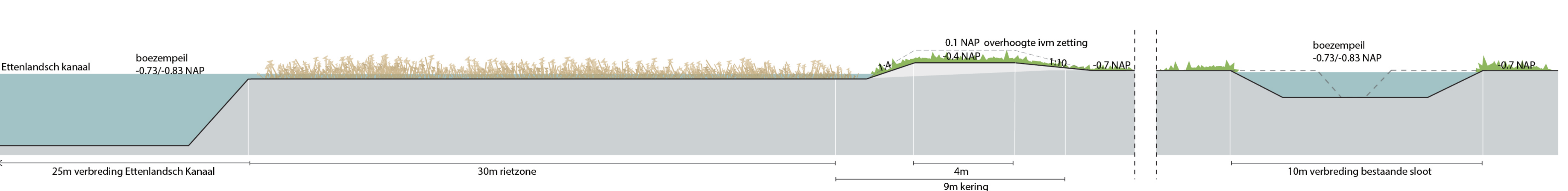
Planuitwerking Wieden
25 maart 2019 | concept | versie 0.8
peter.westerink@arcadis.com
schaal 1:5000
formaat: A0



-  Vochtig grasland
Doelsoorten: porseleinhoen, bruine kiekendief, zwarte stern (deelgebied 10),
-  Riet
Doelsoorten: broedgebied grote karekiet
-  Nieuwe kering
-  Natuurkade
-  Bestaande hoogte/kade
-  Inlaat/aflaat
-  Gemaal
-  Water
-  Projectgrens
-  Grens peilvak
-  Watergang met boezempcil
-  Watergang met polderpeil
-  Watergang nieuw

Kleir

DEELGEBIED 9/10



Voorontwerp
Deelgebied 9 Verbinding Wieden Vollenhovenmeer
Deelgebied 10 Duinweg Leeuwte

Planuitwerking Wieden
 16 juli 2019 | concept | versie 0.9
 peter.westerink@arcadis.com
 schaal 1:5000
 formaat: A0

