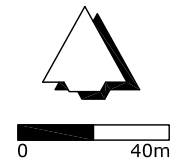


Figuur B5.1: Inventarisatie bestaande bebouwing Hoogblokland

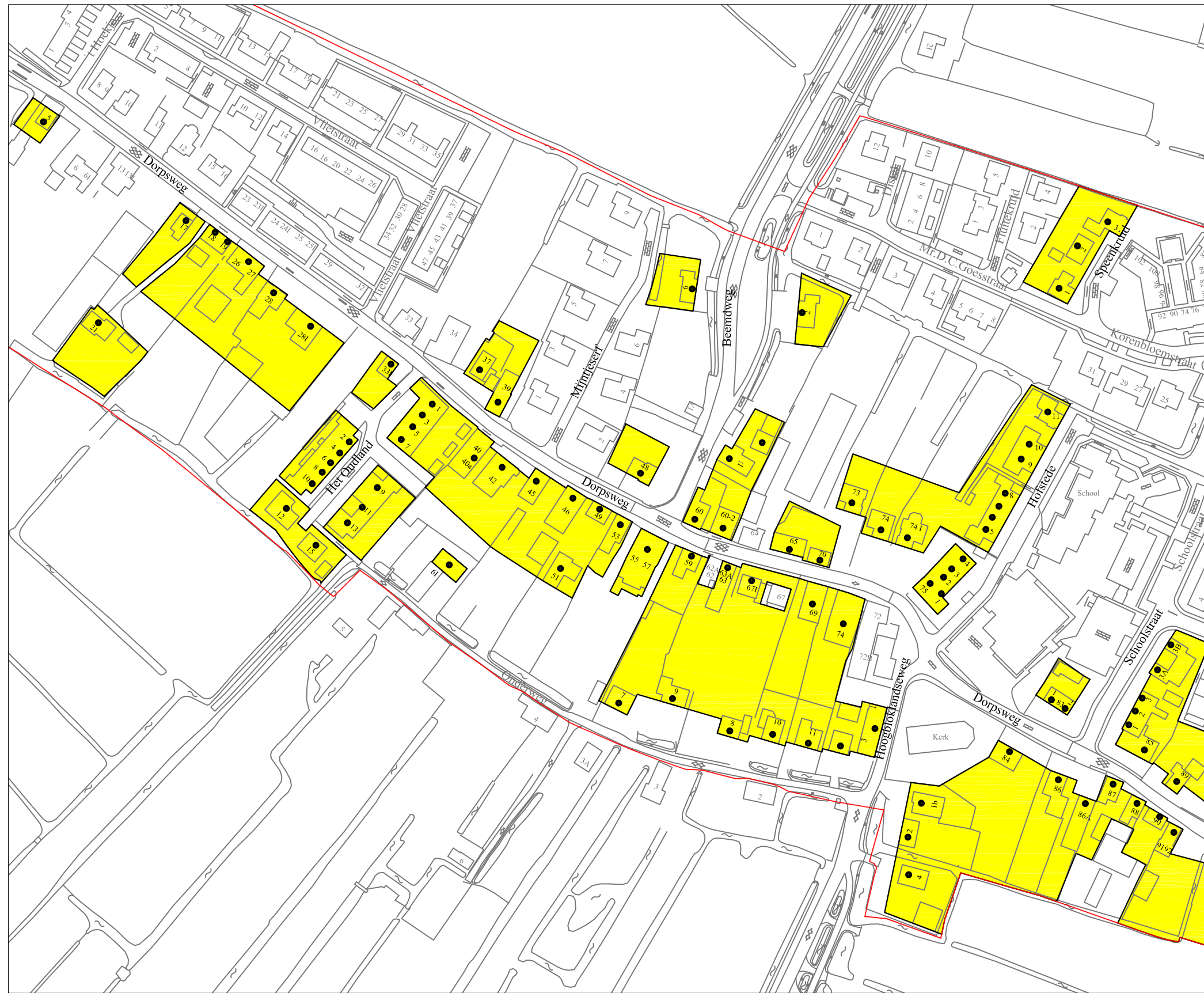
- legenda
- Woning
 - ▭ Plangrens
 - ▭ Wonen
 - ▭ Ondergrond - topografisch



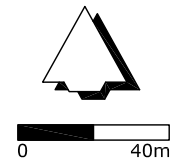
0QZN-fig



Figuur B5.2: Inventarisatie bestaande bebouwing Hoogblokland

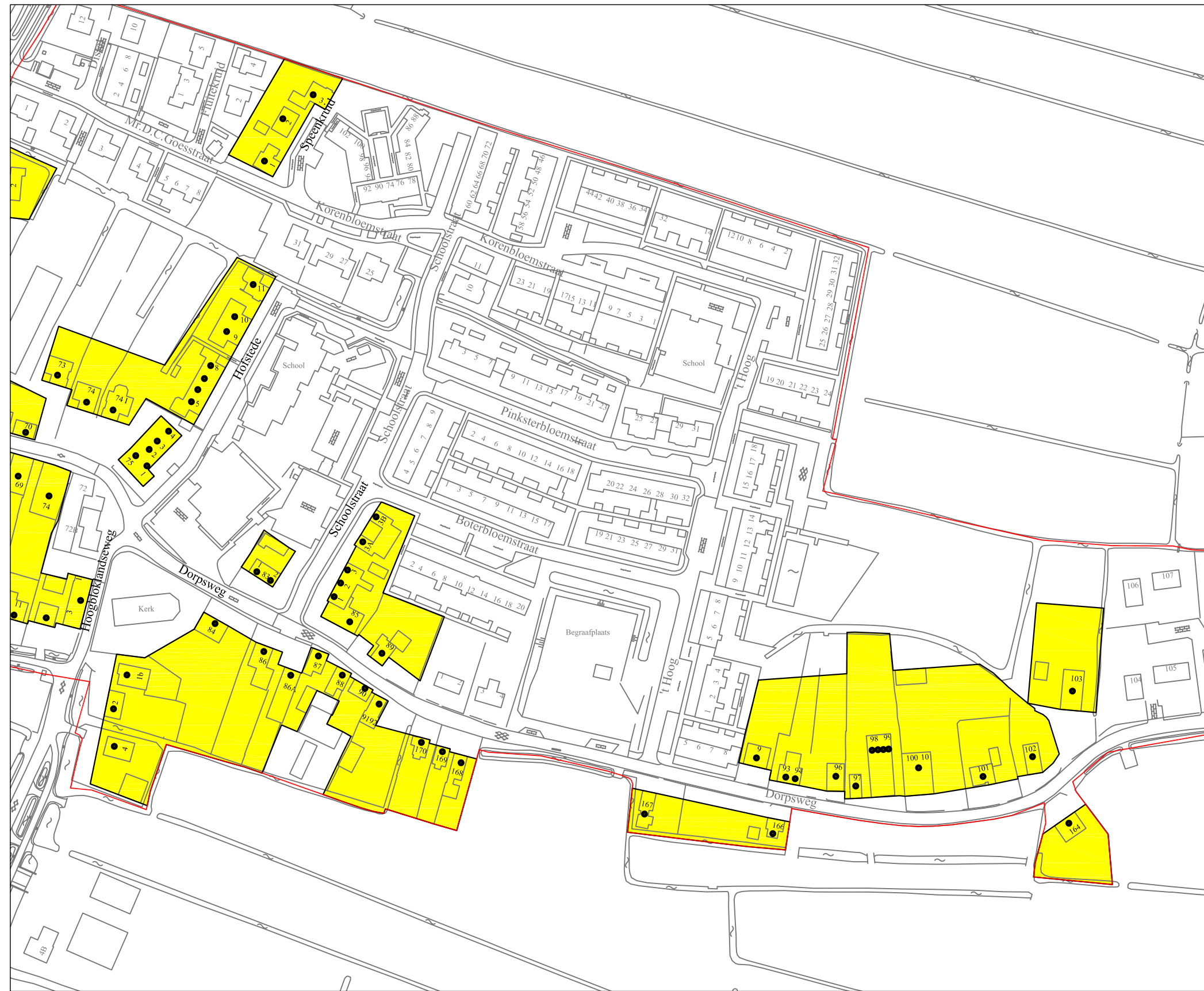


- legenda
- Woning
 - ▭ Plangrens
 - ▭ Wonen
 - ▨ Ondergrond - topografisch



0QZN-fig

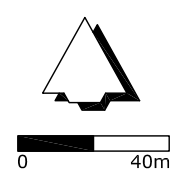
Figuur B5.3: Inventarisatie bestaande bebouwing Hoogblokland



legenda

- Woning
- ▭ Plangrens
- Wonen
- ▨ Ondergrond - topografisch

0QZN-fig

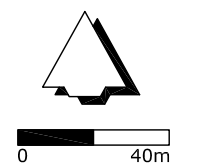


Figuur B5.4: Inventarisatie bestaande bebouwing Schelluinen

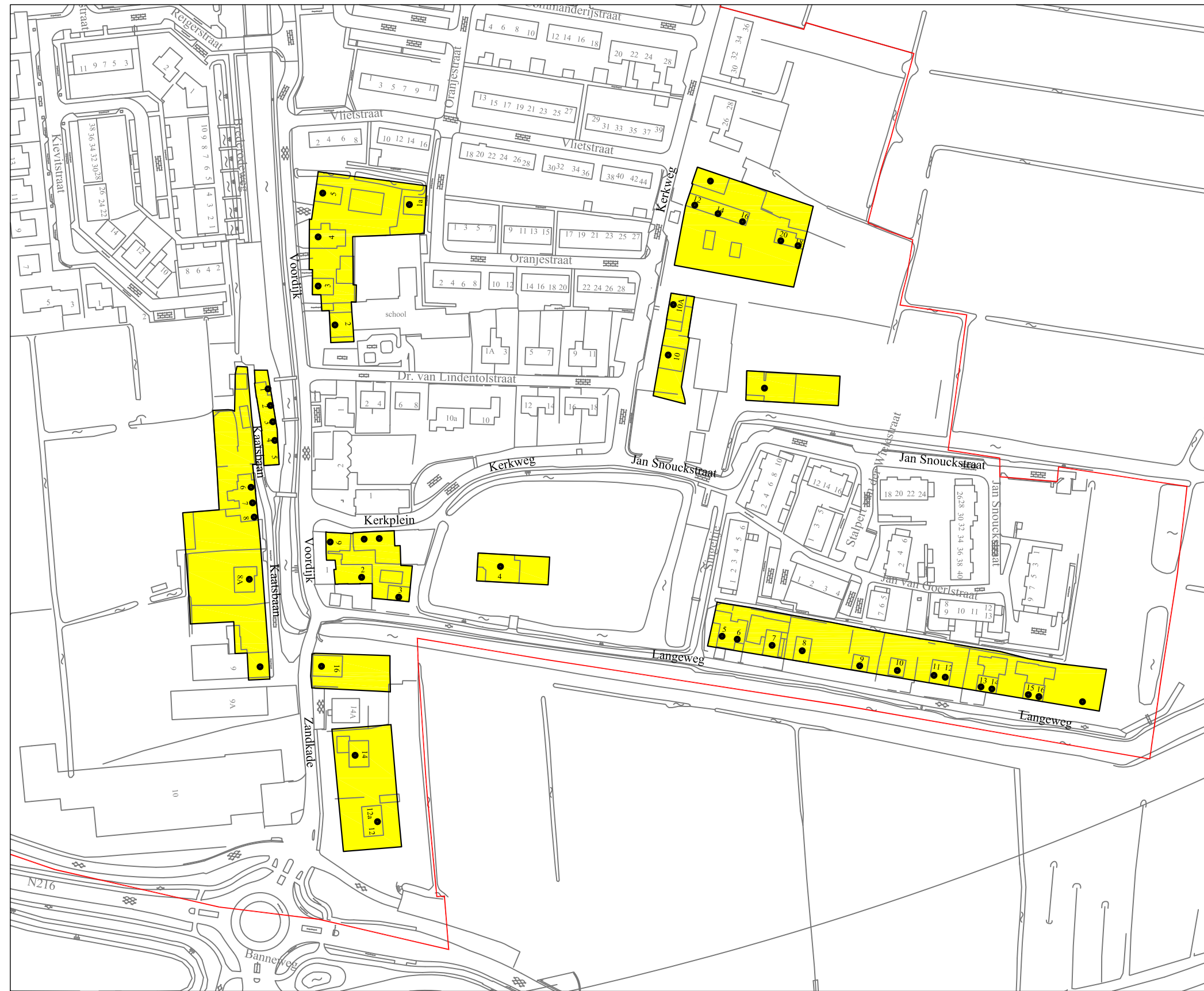


legenda

- Woning
- Plangrens
- Wonen
- ▨ Ondergrond - topografisch

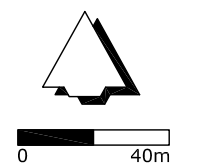


Figuur B5.5: Inventarisatie bestaande bebouwing Schelluinen

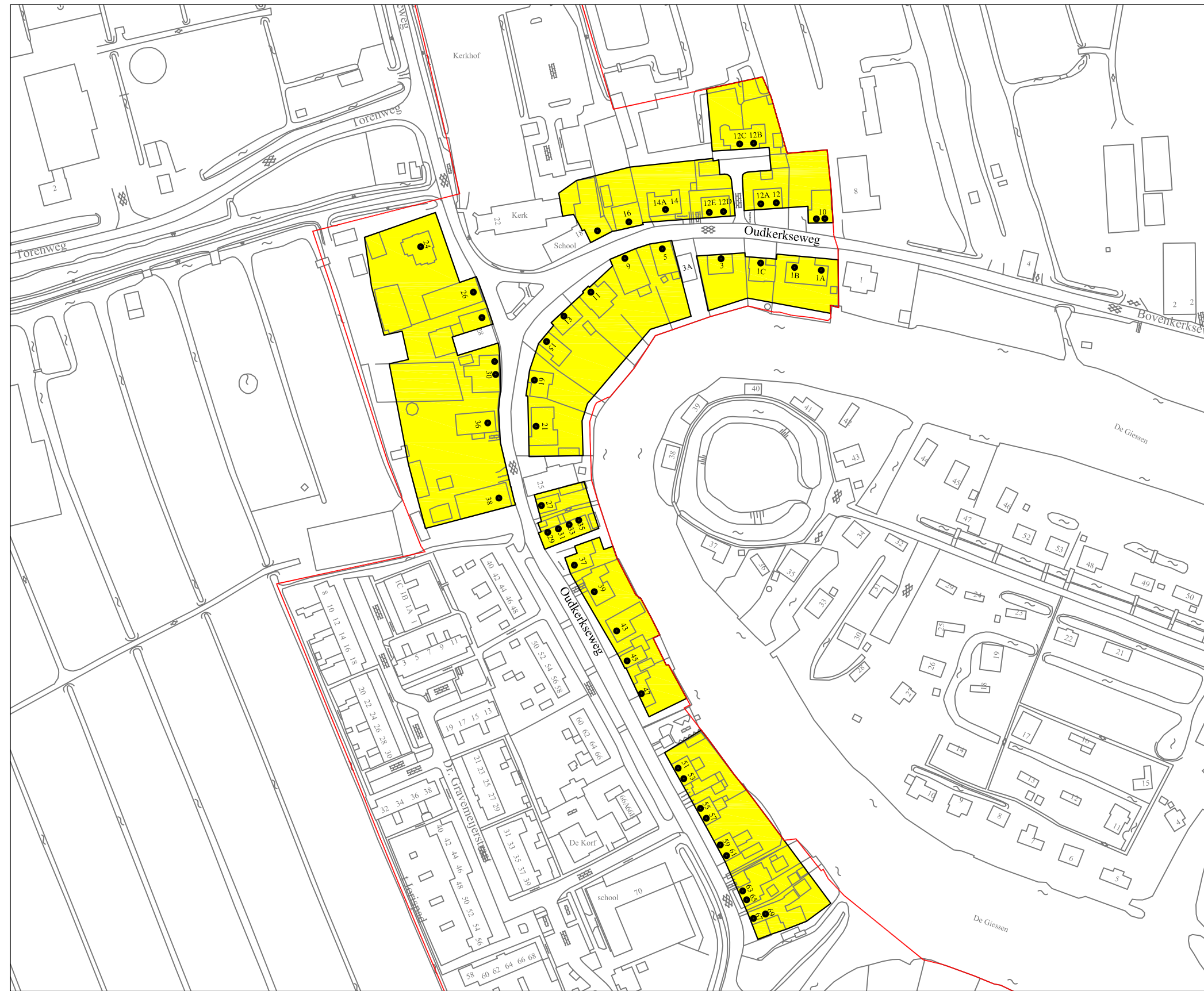


legenda

- Woning
- ▭ Plangrens
- ▭ Wonen
- ▭ Ondergrond - topografisch

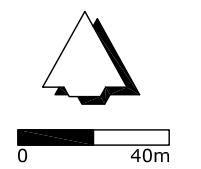


Figuur B5.6: Inventarisatie bestaande
bebouwing Giessen-Oudekerk



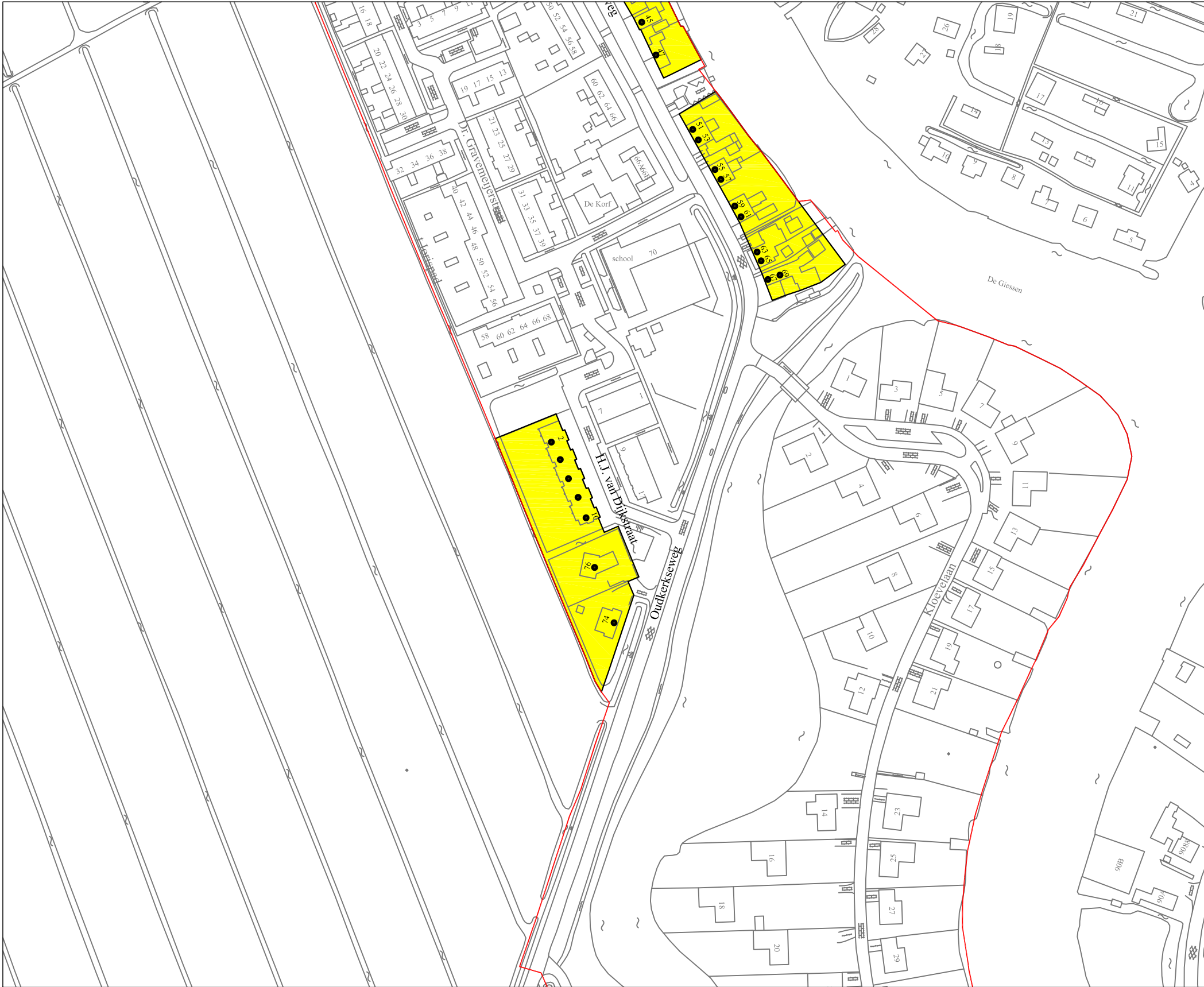
legenda

- Woning
- ▭ Plangrens
- Wonen
- ▨ Ondergrond - topografisch



Figuur B5.7: Inventarisatie bestaande
bebouwing Giessen-Oudekerk

- legenda
- Woning
 - ▭ Plangrens
 - Wonen
 - ▨ Ondergrond - topografisch



0QZN-fig

