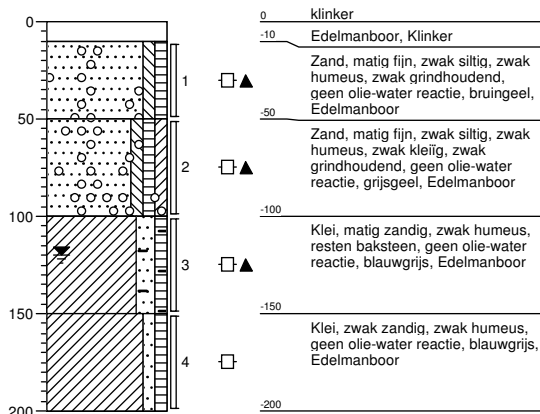


Boring: B01

Datum: 29-11-2016
Boormeester: Fenno Fierens

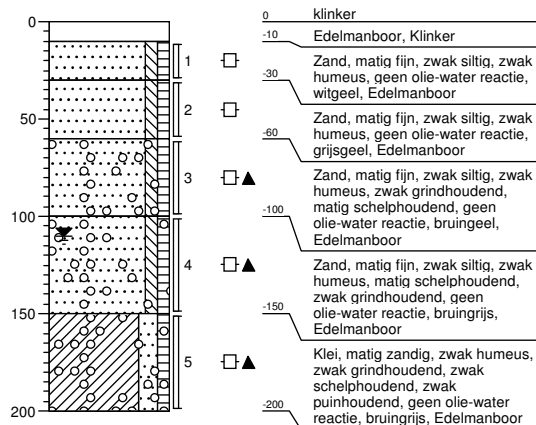
Grondwaterstand (cm-mv): 120
Referentievlak: maaiveld



Boring: B02

Datum: 29-11-2016
Boormeester: Fenno Fierens

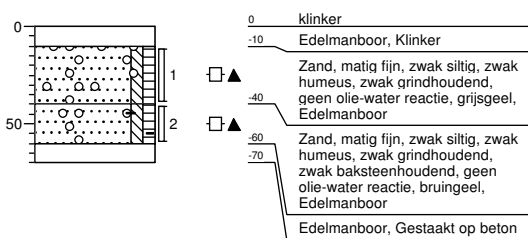
Grondwaterstand (cm-mv): 110
Referentievlak: maaiveld



Boring: B02A

Datum: 29-11-2016
Boormeester: Fenno Fierens

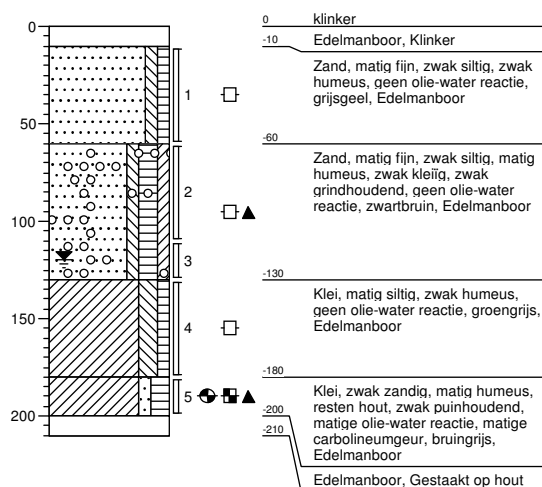
Referentievlak: maaiveld



Boring: B03

Datum: 29-11-2016
Boormeester: Fenno Fierens

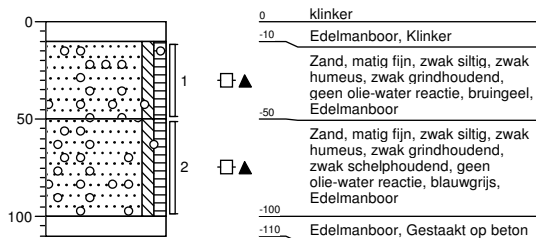
Grondwaterstand (cm-mv): 120
Referentievlak: maaiveld



Boring: B03A

Datum: 29-11-2016
Boormeester: Fenno Fierens

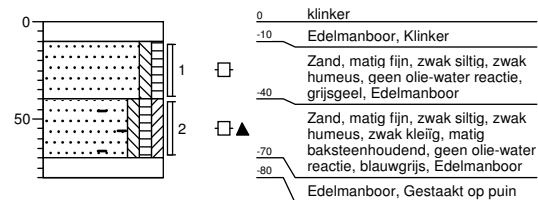
Referentievlak: maaiveld



Boring: B03b

Datum: 29-11-2016
Boormeester: Fenno Fierens

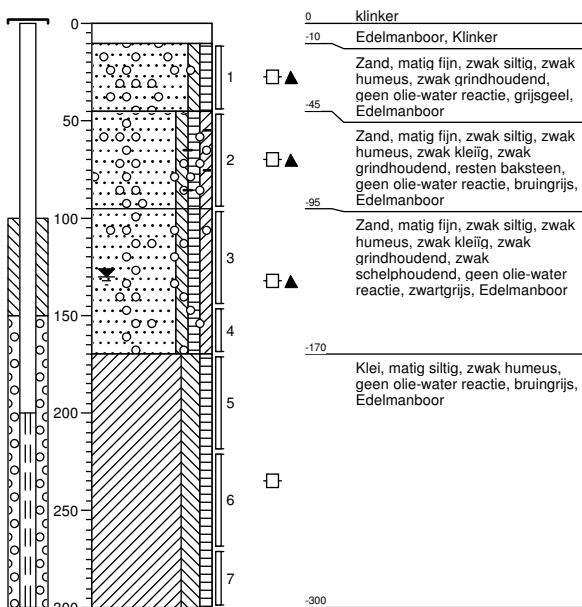
Referentievlak: maaiveld



Boring: Pb04

Datum: 29-11-2016
Boormeester: Fenno Fierens

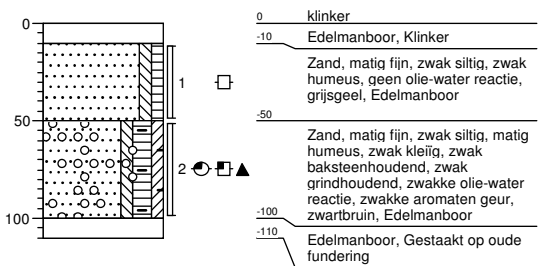
Grondwaterstand (cm-mv): 130
Referentievlak: maaiveld



Boring: B05

Datum: 29-11-2016
Boormeester: Fenno Fierens

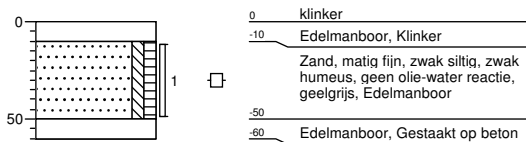
Referentievlak: maaiveld



Boring: B05a

Datum: 29-11-2016
Boormeester: Fenno Fierens

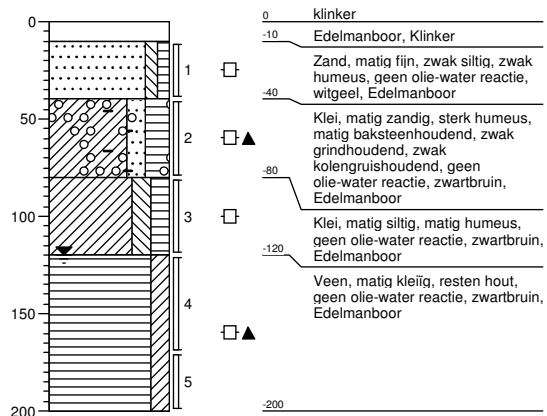
Referentievlak: maaiveld



Boring: B06

Datum: 29-11-2016
Boormeester: Fenno Fierens

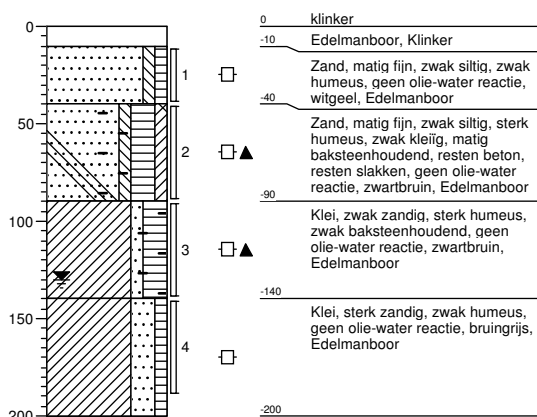
Grondwaterstand (cm-mv): 120
Referentievlak: maaiveld



Boring: B07

Datum: 29-11-2016
Boormeester: Fenno Fierens

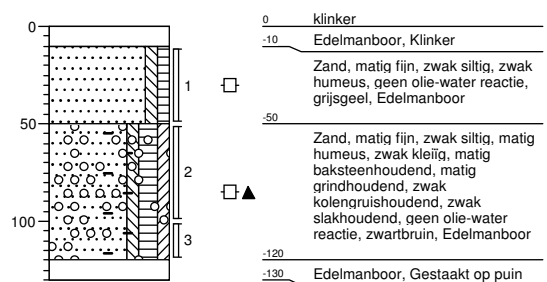
Grondwaterstand (cm-mv): 130
Referentievlak: maaiveld



Boring: B08

Datum: 29-11-2016
Boormeester: Fenno Fierens

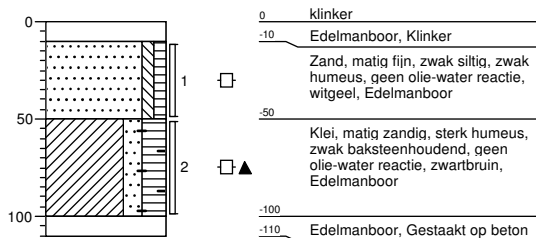
Referentievlak: maaiveld



Boring: B09

Datum: 29-11-2016
Boormeester: Fenno Fierens

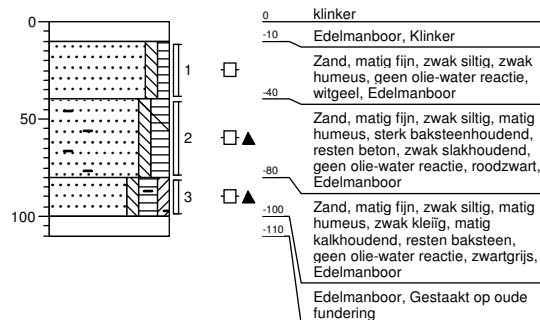
Referentievlak: maaiveld



Boring: B10

Datum: 29-11-2016
Boormeester: Fenno Fierens

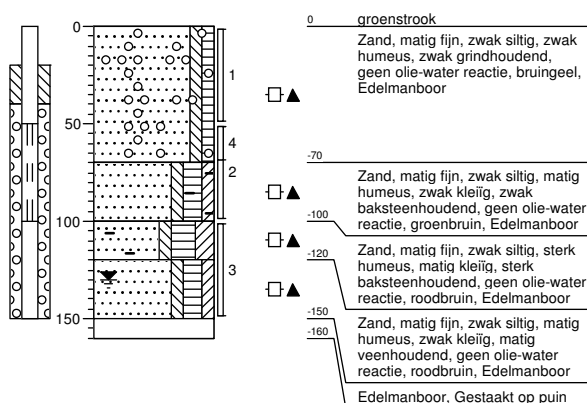
Referentievlak: maaiveld



Boring: Pb11

Datum: 30-11-2016
Boormeester: Fenno Fierens

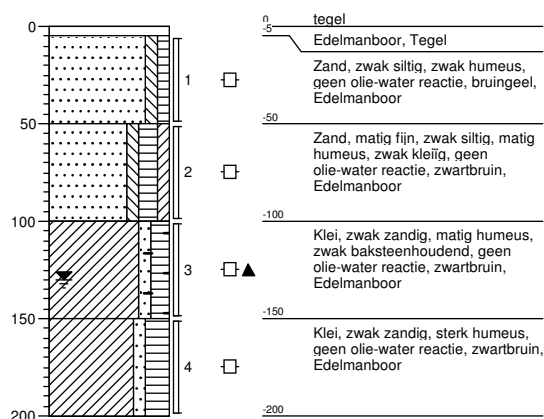
Grondwaterstand (cm-mv): 130
Referentievlak: maaiveld



Boring: B12

Datum: 29-11-2016
Boormeester: Fenno Fierens

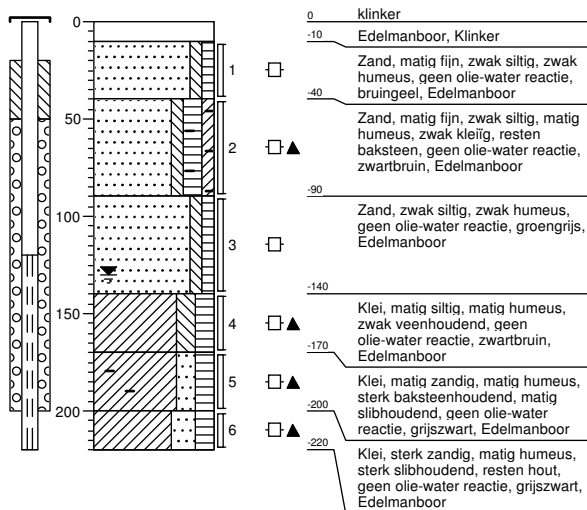
Grondwaterstand (cm-mv): 130
Referentievlak: maaiveld



Boring: Pb13

Datum: 30-11-2016
Boormeester: Fenno Fierens

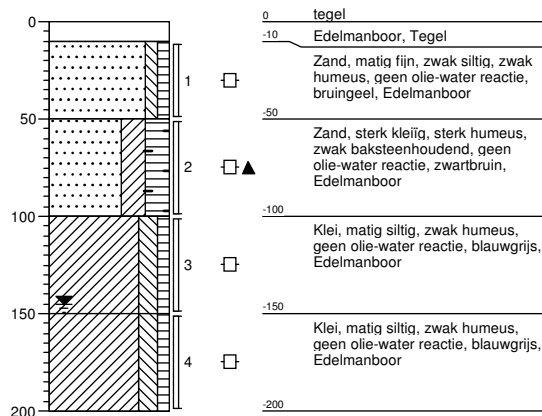
Grondwaterstand (cm-mv): 130
Referentievlak: maaiveld



Boring: B14

Datum: 30-11-2016
Boormeester: Fenno Fierens

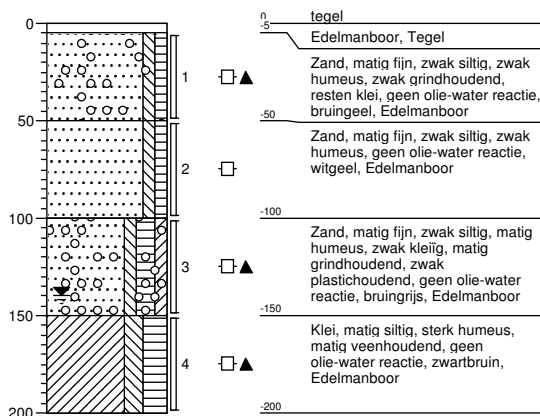
Grondwaterstand (cm-mv): 145
Referentievlak: maaiveld



Boring: B15

Datum: 30-11-2016
Boormeester: Fenno Fierens

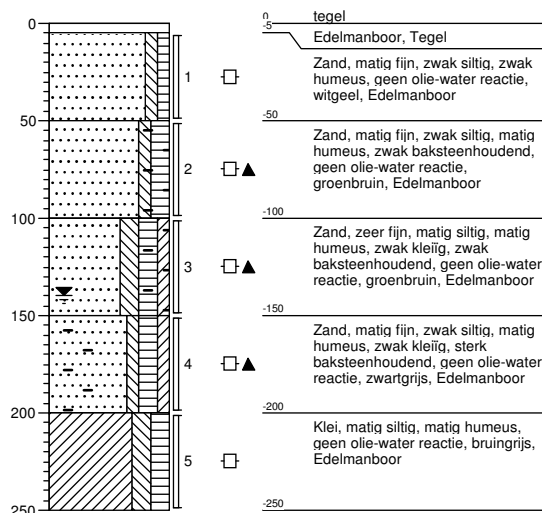
Grondwaterstand (cm-mv): 140
Referentievlak: maaiveld



Boring: B16

Datum: 30-11-2016
Boormeester: Fenno Fierens

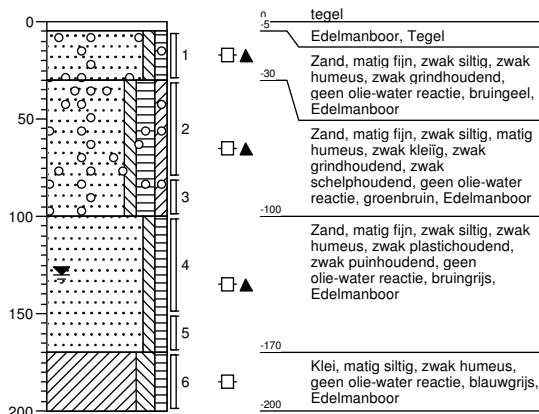
Grondwaterstand (cm-mv): 140
Referentievlak: maaiveld



Boring: B17

Datum: 30-11-2016
Boormeester: Fenno Fierens

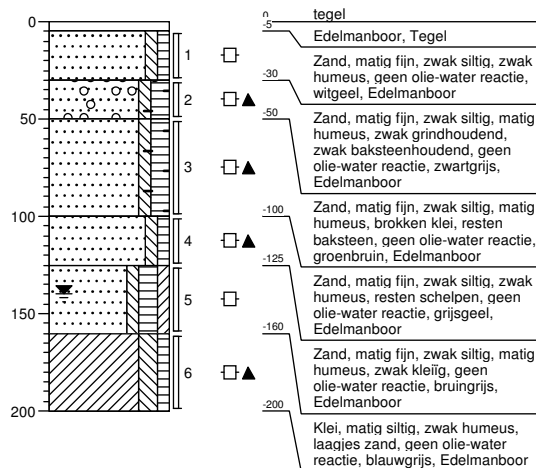
Grondwaterstand (cm-mv): 130
Referentievlak: maaiveld



Boring: B18

Datum: 30-11-2016
Boormeester: Fenno Fierens

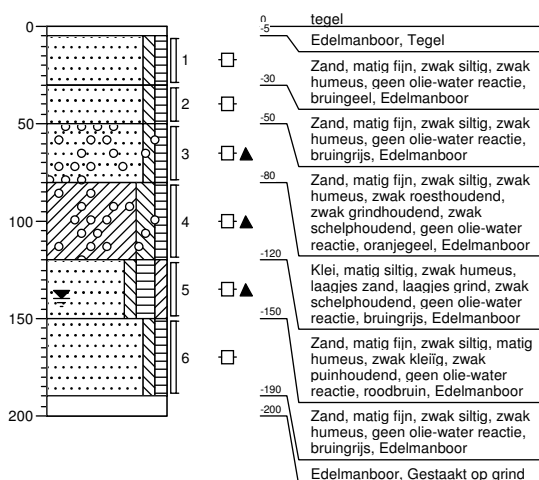
Grondwaterstand (cm-mv): 140
Referentievlak: maaiveld



Boring: B19

Datum: 30-11-2016
Boormeester: Fenno Fierens

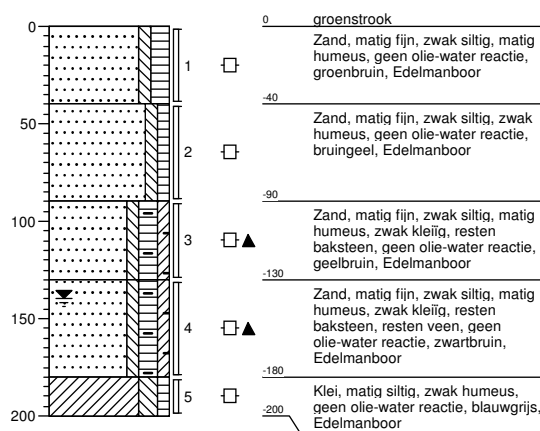
Grondwaterstand (cm-mv): 140
Referentievlak: maaiveld



Boring: B20

Datum: 30-11-2016
Boormeester: Fenno Fierens

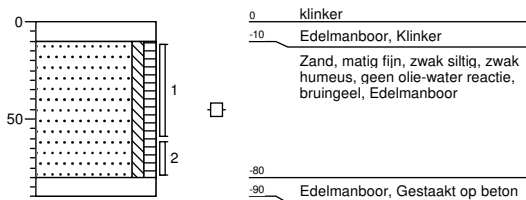
Grondwaterstand (cm-mv): 140
Referentievlak: maaiveld



Boring: B20a

Datum: 30-11-2016
 Boormeester: Fenno Fierens

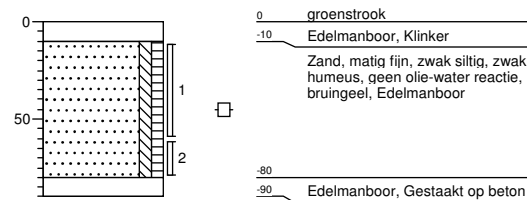
Referentievlak: maaiveld



Boring: B20b

Datum: 30-11-2016
 Boormeester: Fenno Fierens

Referentievlak: maaiveld



Boring: Pb21

Datum: 29-11-2016
 Boormeester: Fenno Fierens

Grondwaterstand (cm-mv): 100
 Referentievlak: maaiveld

