

















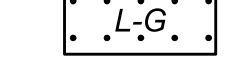
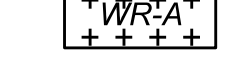
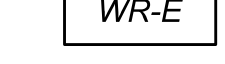
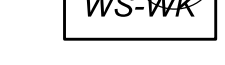
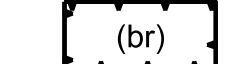
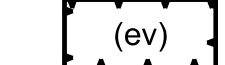
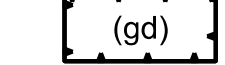
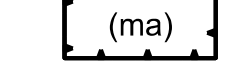
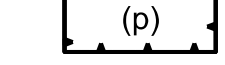
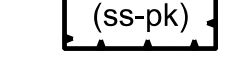
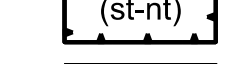
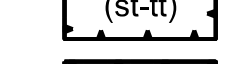
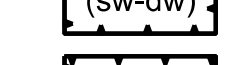
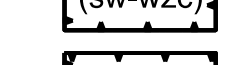
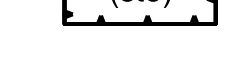
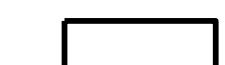
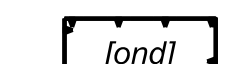
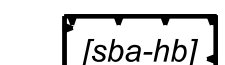
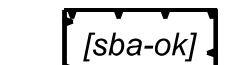




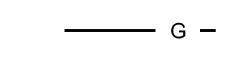
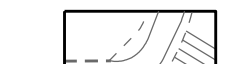





- Plangebied**
-  Plangebiedgrens
- Bestemmingen**
-  A Agrarisch
 -  AW Agrarisch met waarden
 -  B Bedrijf
 -  CO-1 Cultuur en Ontspanning - 1
 -  CO-2 Cultuur en Ontspanning - 2
 -  G Groen
 -  M-1 Maatschappelijk - 1
 -  M-2 Maatschappelijk - 2
 -  M-3 Maatschappelijk - 3
 -  N Natuur
 -  R Recreatie
 -  S Sport
 -  T Tuin
 -  V-1 Verkeer - 1
 -  V-2 Verkeer - 2
 -  WA Water
 -  W Wonen
- Dubbelbestemmingen**
-  L-G Leiding - Gas
 -  WA-A Waarde - Archeologie
 -  WR-E Waarde - Ecologie
 -  WS-WK Waterstaat - Waterkering
- Funcieaanduidingen**
-  (br) brug
 -  (ev) evenemententerrein
 -  (gm) gemengd
 -  (ma) manege
 -  (p) parkeerterrein
 -  (ss-pk) specifieke vorm van sport - paardenbak
 -  (st-nt) specifieke vorm van tuin - nutstuin
 -  (st-tt) specifieke vorm van tuin - theetuin
 -  (sw-dw) specifieke vorm van wonen - dienstwoning
 -  (sw-wzc) specifieke vorm van wonen - woonzorgcentrum
 -  (ste) steiger
- Bouwvlak**
-  bouwvlak
- Bouwaanduidingen**
-  [ond] onderdoorgang
 -  [sba-hb] specifieke bouwaanduiding - hooiberg
 -  [sba-ok] specifieke bouwaanduiding - overkapping
- Maatvoeringaanduidingen**
-  maatvoeringsvlak
 -  maximale bouwhoogte (m)
 -  maximum bebouwingspercentage (%)
 -  maximale goot- en bouwhoogte (m)
- Figuren**
-  hartlijn leiding - gas
- Verklaring**
-  topografische gegevens en bestaande ondergrond



Planinformatie			
Datum	Planstatus	Informatie bij	Stadsdeel Zuid Oost
11 maart 2011	Concept	Gemaakt door	Vian Flanzon & Partners
13 november 2012	Voorontwerp	Ontwerp	Stadsdeel Zuidoost
18 juni 2013	Vastgesteld	Schaal	1:1000
	Ontwerpsoort	Papierformaat	1200 x 800 mm
	Geconsolideerde versie	Plancode	NL.IMRO.0363.110102PSTD-VGG1