








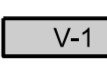
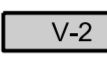
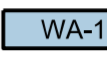






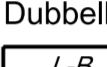
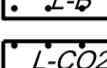
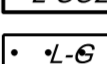




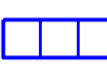
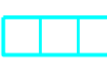
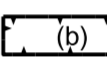
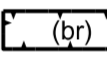
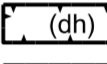

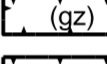
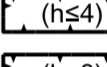
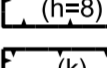
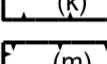
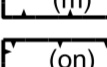
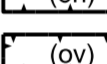

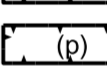
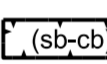
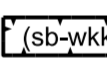
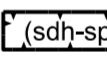
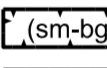

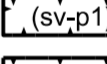
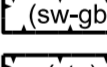
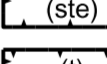
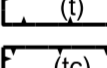
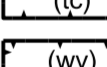
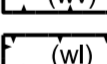

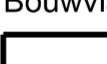

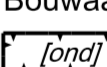
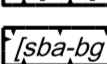

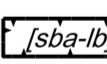
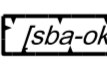
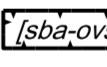
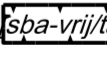

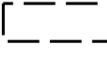


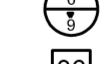
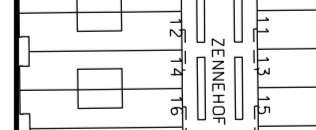
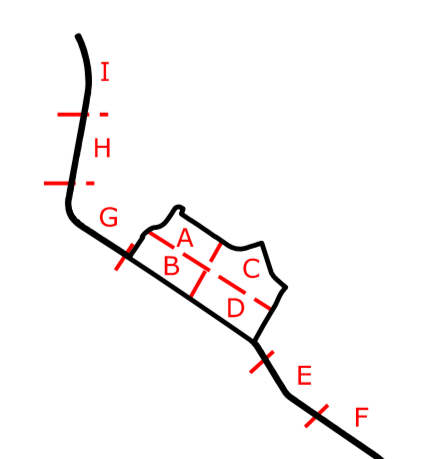


LEGENDA

- Plangebied**
 Plangebiedsgrens
- Bestemmingen**
-  B Bedrijf
 -  BNV Bedrijf - Nutsvoorzieningen
 -  CO Cultuur en ontspanning
 -  GD-1 Gemengd - 1
 -  GD-2 Gemengd - 2
 -  G Groen
 -  K Kantoor
 -  M Maatschappelijk
 -  T Tuin
 -  V-1 Verkeer - 1
 -  V-2 Verkeer - 2
 -  WA-1 Water - 1
 -  WA-2 Water - 2
 -  W-1 Wonen - 1
 -  W-2 Wonen - 2
 -  W-3 Wonen - 3
 -  W-4 Wonen - 4
 -  W-WP Wonen - Woonwagendplaats
- Dubbelbestemmingen**
-  L-B Leiding - Brandstof
 -  L-CO Leiding - CO2
 -  L-G Leiding - Gas
 -  W-A Waarde - Archeologie
 -  W-W Waterstaat - Waterkering
- Gebiedsaanduidingen**
-  g-uk-1 gekultzone - industrie - Schiphol
 -  v-1 veiligheidszone - lpg
 -  v-2 veiligheidszone - molenklootop
- Functionaanduidingen**
-  (B) bedrijf
 -  (BR) brug
 -  (DH) detailhandel
 -  (EW) ecologische waarde
 -  (GP) gezondheidszorg
 -  (H4) horeca tot en met categorie 4
 -  (H8) horeca van categorie 8
 -  (K) kantoor
 -  (M) maatschappelijk
 -  (ON) onderwijs
 -  (OV) openbaar vervoer
 -  (PG) parkeergarage
 -  (PT) parkeerterrein
 -  (CB) specifieke vorm van bedrijf - caravanbedrijf
 -  (CW) specifieke vorm van bedrijf - warmtekrachtkoppelinginstallatie
 -  (DS) specifieke vorm van detailhandel - staamplaats
 -  (BS) specifieke vorm van maatschappelijk - bergingen
 -  (AV) specifieke vorm van verkeer - autosnelweg
 -  (PV) specifieke vorm van verkeer - parkeren 1
 -  (WV) specifieke vorm van wonen - garage/berging
 -  (ST) steiger
 -  (T) tuin
 -  (TC) tuincentrum
 -  (WV) wijkverkeer
 -  (W) woonschepentegplaats
- Bouwvlak**
-  bouwvlak
- Bouwaanduidingen**
-  (DO) onderdoorgang
 -  (B1) specifieke bouwaanduiding - bijgebouwen 1
 -  (B2) specifieke bouwaanduiding - bijgebouwen 2
 -  (LB) specifieke bouwaanduiding - loopbrug
 -  (OV) specifieke bouwaanduiding - overkapping
 -  (OS) specifieke bouwaanduiding - overstek
 -  (VV) specifieke bouwaanduiding - vrijstaand/twee-aaneen
- Maatvoeringaanduidingen**
-  (M) maatvoeringsvlak
 -  (M) maximum bouwhoogte (m)
 -  (B) maximum bebouwingspercentage (%)
 -  (G) maximum goothoogte (m), maximum bouwhoogte (m)
 -  (A) maximum aantal wooneenheden

VERKLARING

 Ondergrond ontleend aan GBKA



Planinformatie

Datum	Planstatus	Informatie bij	Gemeente Amsterdam
september 2014	Concept ontwerp	Gemeentebureau	afdeling BOD
oktober 2015	Ontwerp	Schaal	1 : 1000
30 maart 2016	Vaagheidsplan	Interactie	Van Riessen en Partners
		Ontwerpbegeleiding	Frankrijk van Bommel
		Start- en eindtoets	Bestemmingsplanredactie
		Plan	NL_BNRD_030313120PSTD-V021

09/09/2016 09:46:16