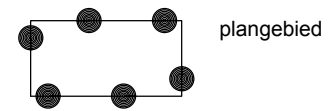


**PLANGEBIED**




**BESTEMMINGEN**

**ARTIKEL**



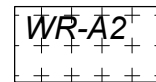
Natuur

3



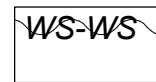
Water

4



Waarde - Archeologie 2

5



Waterstaat - Waterstaatkundige functie

6

**AANDUIDINGEN**

**ARTIKEL**



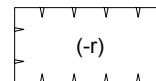
overige zone - vegetatie1

6.3

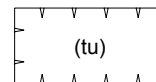


overige zone - vegetatie4

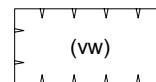
6.3



recreatie uitgesloten



tunnel



vaarweg

**VERKLARING**



ondergrond (bgt en kadastrale kaart d.d. 01-05-2016)

**Kampen**<sup>®</sup>

Gemeente Kampen

bestemmingsplan  
IJsseldelta-Zuid  
1e herziening Reevediep

status:  
vastgesteld

getekend : CM  
datum : 28-09-2017  
schaal : 1:2000  
tekeningnr : NL.IMRO.0166.00991211-VB01  
layout :