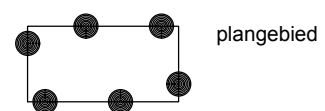





PLANGEBIED



BESTEMMINGEN

ARTIKEL

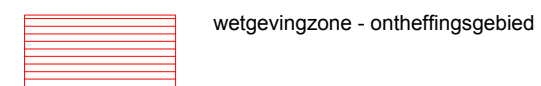


Bedrijventerrein

6

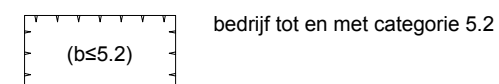
AANDUIDINGEN

ARTIKEL

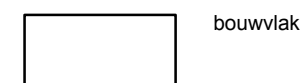


wetgevingzone - ontheffingsgebied


6.3



bedrijf tot en met categorie 5.2

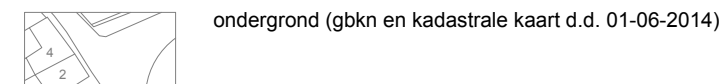


bouwvlak

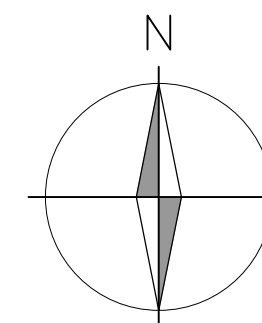


maximum bouwhoogte (m)

VERKLARING



ondergrond (gbkn en kadastrale kaart d.d. 01-06-2014)



Kampen[®]

Gemeente Kampen

wijzigingsplan
Bedrijventerrein Haatland
2e wijziging Haatlandhaven 19

status:
vastgesteld

getekend : CM
datum : 08-04-2015
schaal : 1:1000
tekeningnr : NL.IMRO.0166.00991159-VB01
layout :

NL.IMRO.0166.00991159-VB01.dwg