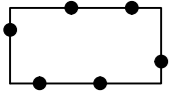



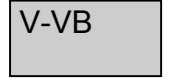


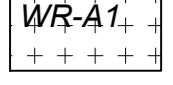
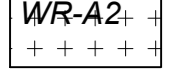




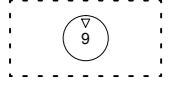
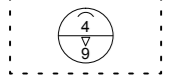
PLANGEBIED

 plangebied


BESTEMMINGEN

	Groen	3
	Maatschappelijk	4
	Tuin	5
	Verkeer - Verblijfsgebied	6
	Water	7
	Wonen	8
	Waarde - Archeologie 1	9
	Waarde - Archeologie 2	10

AANDUIDINGEN

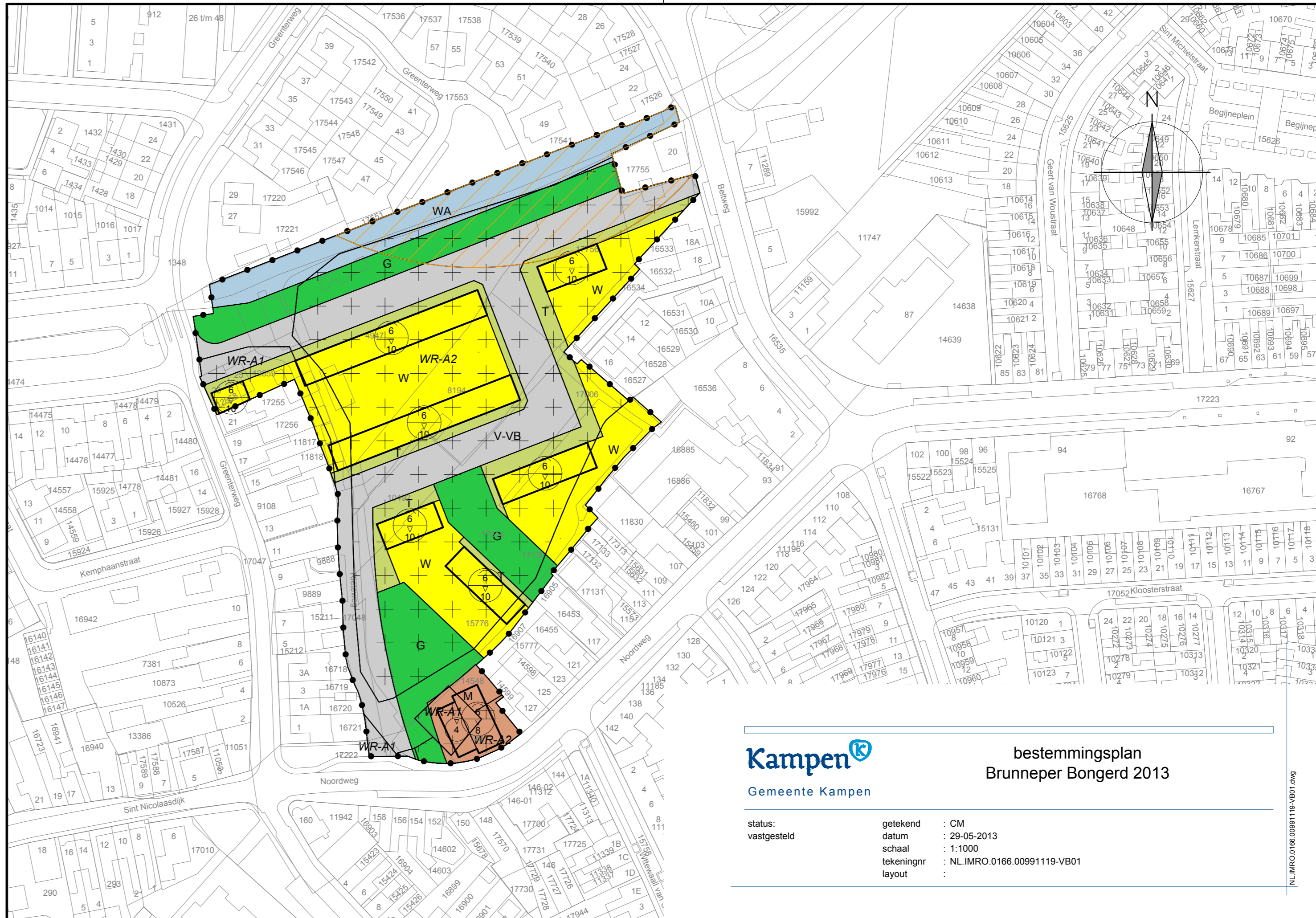
	geluidzone - industrie	
	bouwvlak	
	maximale bouwhoogte (m)	
	maximale goot- en bouwhoogte (m)	

VERKLARING



ARTIKEL

xx



Kampen
Gemeente Kampen

bestemmingsplan
Brunneper Bongerd 2013

status:
vastgesteld

getekend : CM
datum : 29-05-2013
schaal : 1:1000
tekeningnr : NL.IMRO.0166.00991119-VB01
layout :

NL.IMRO.0166.00991119-VB01.dwg