








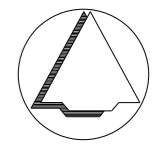


LEGENDA

- Plangebied
 -  Plangrens
- Bestemmingen
 -  **WG** Woongebied
- Dubbelbestemmingen
 -  **WR-A3** Waarde - Archeologie 3
- Funcieaanduidingen
 -  **(swg-ibh)** specifieke vorm van woongebied - inpandige bergingen en hobbyruimten
- Bouwvlak
 -  bouwvlak
- Bouwaanduidingen
 -  **[ond]** onderdoorgang
- Maatvoering
 -  **8** maximum aantal wooneenheden
 -  **3/11** maximum goothoogte (m), maximum bouwhoogte (m)
- Verklaring
 -  **Ondergrond**

De Ambelt

Gemeente Hardenberg



NAAM PLAN

Hardenberg, Knarrenhof J.C.J. van Speykstraat Hardenberg

NAAM GML-BESTAND

NL.IMRO.0160.0000BP00326-VG01

DATUM

13-8-2019

BLAD VAN BLADEN

1 VAN 1

FORMAAT

A3



Best M ingenieursbureau
 Buiksloterdijk 338 1034 ZG Amsterdam
 020 6338110 www.bestm.nl



B.J.Z.nu
 ruimtelijke plannen en advies
 Twentepoort Oost 16A 7609 RG Almelo
 0546 454466 www.bjz.nu

TEKENAAR

MvL

SCHAAL

1 : 1000