







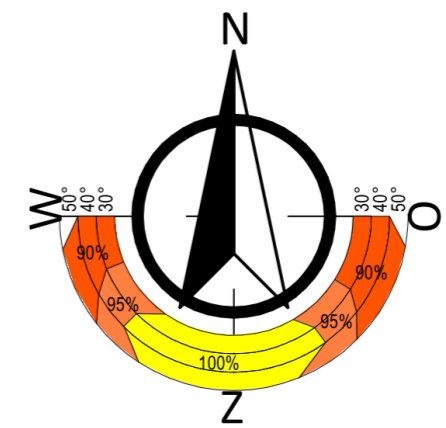
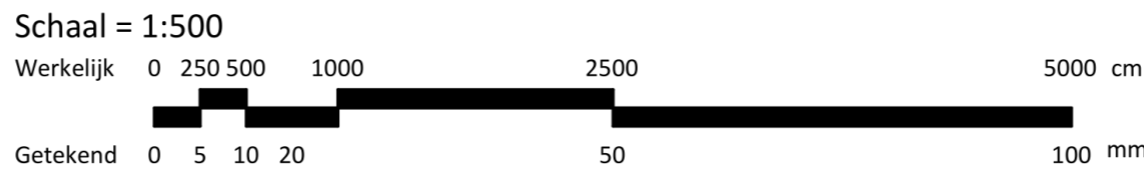


- |   |                                |   |                               |
|---|--------------------------------|---|-------------------------------|
|  | <b>Nieuwe bebouwing</b>        |  | <b>Vervallen perceelgrens</b> |
| <b>12345</b>  | <b>Perceelnummer</b>           |  | <b>Bebouwing</b>              |
| <b>25</b>   | <b>Huisnummer</b>              |  | <b>Bebouwing te slopen</b>    |
|  | <b>Kadastrale grens</b>        |  | <b>Bouwblok</b>               |
|  | <b>Kadastrale perceelgrens</b> |  | <b>Rooilijn</b>               |

Kadastrale gemeente **Dalfsen**  
 Sectie **Y**  
 Perceel **1300/1301**



**Situatie**  
 1 : 500