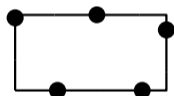



Plangebied



Bestemmingsplan
00083 Peppellaan 38_Wilgenstraat 5-7_Westermaatweg 14

Bestemmingen

art.3




Agrarisch - 1

art.4




Tuin

art.5



Verkeer

art.6



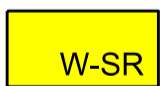
Wonen

art.7



Wonen - Gestapeld wonen

art.8



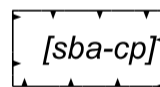
Wonen - Stadsrand

Bouwvlak

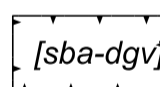


bouwvlak

Bouwaanduidingen




specifieke bouwaanduiding - carport



specifieke bouwaanduiding - dove gevel

Maatvoeringaanduidingen



maatvoeringsvlak



maximum bouwhoogte (m)

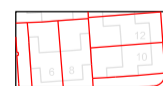


maximum goothoogte (m),
maximum bouwhoogte (m)

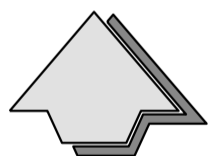


maximum aantal wooneenheden

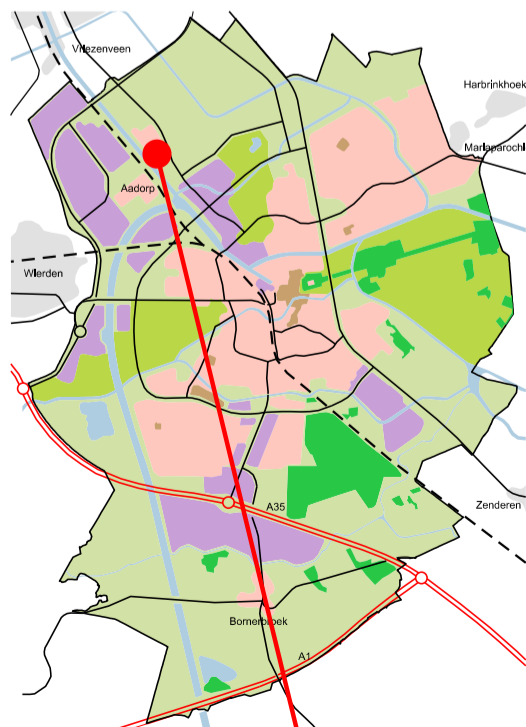
Verklaring




Topografische gegevens en
bestaande ondergrond (18 oktober 2018)



Ligging plangebied



Ligging plangebied

Ruimtelijk plan	1/2		
NL.IMRO.0141.00083-BP31 Peppellaan 38_Wilgenstraat 5-7_Westermaatweg 14			
Vastgesteld door Gemeenteraad / B&W d.d.		Sector Stad en Economie	
Datum	5-11-2019	Modelnaam	
Schaal	1:1000	Status	VASTGESTELD
Formaat	A3	Getekend	MvL
Bestandsnaam			

