




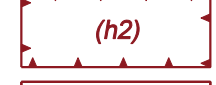








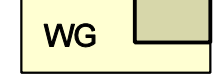


AANDUIDINGEN

-  plangrens
-  bestemmingsgrens
-  bouwvlakgrens
-  scheidingsgrens
-  horeca categorie 1
-  horeca categorie 2
-  parkeergarage
-  rijksmonument
-  maximale hoogte in meters
-  in-/uitrit

VERKLARING

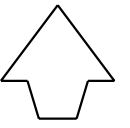
-  kadastrale en topografische gegevens


BESTEMMINGEN

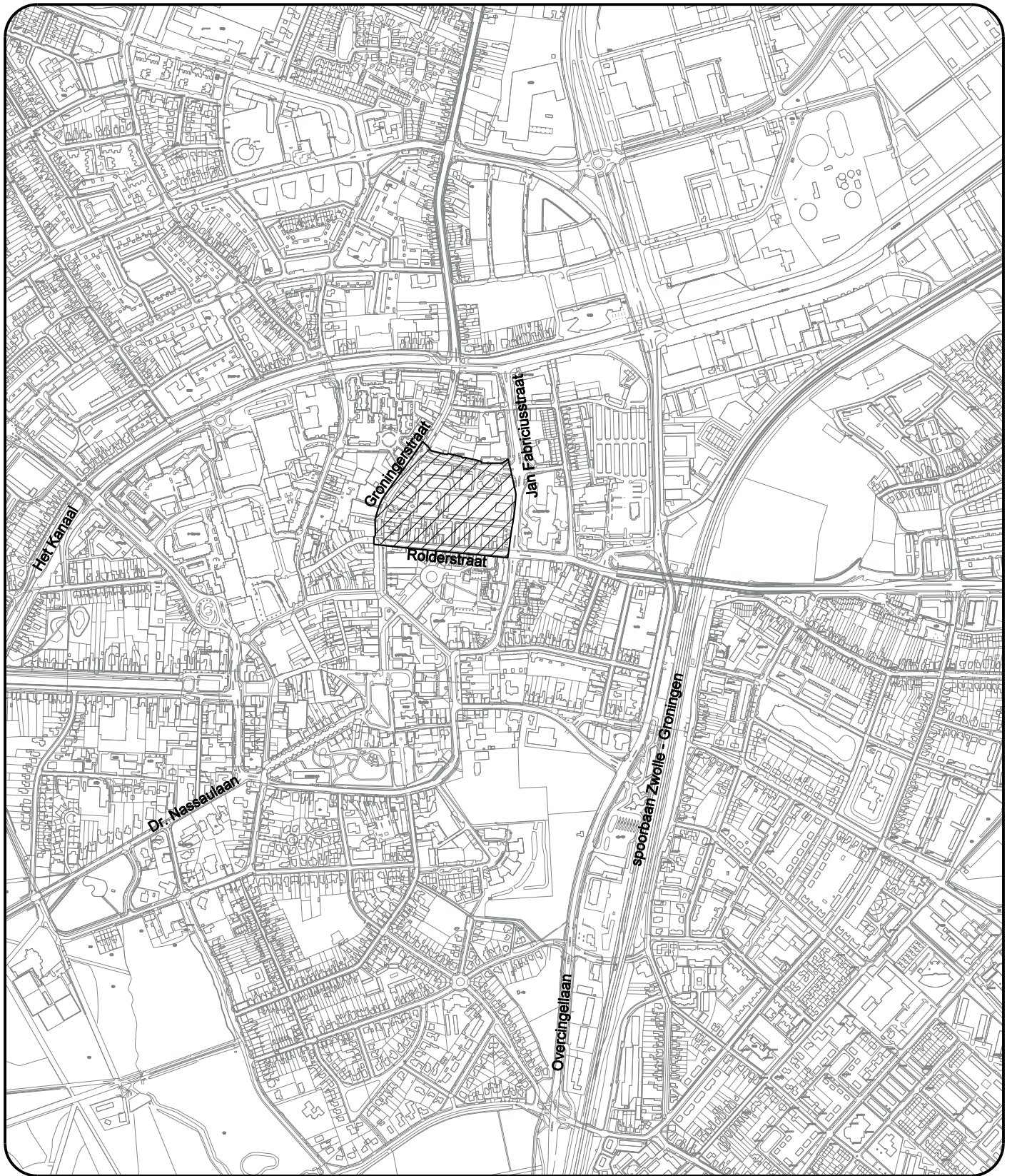
-  woongebied
-  centrumdoeleinden
-  verkeers- en verblijfsdoeleinden

GEMEENTE ASSEN
bestemmingsplan De Citadel
 tek. no. AS0019AA (juni 2007)

postbus 1158 - 8001 BD zwolle - tel. 038 4216800

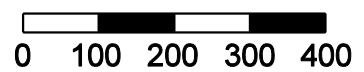
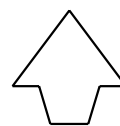


schaal 1 : 1.000
 stedenbouwkundig
 adviesbureau
 witpaard-
 partners 




afbeelding 1

SITUERING PLANGEBIED



tek.nr. AS0019AA

plotdatum: \$DATE\$



horeca

winkel/ detailhandel

kantoor

wonen

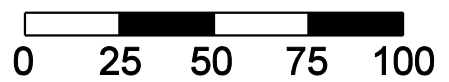
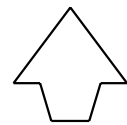
kerk

parkeren

verkeer en verblijf

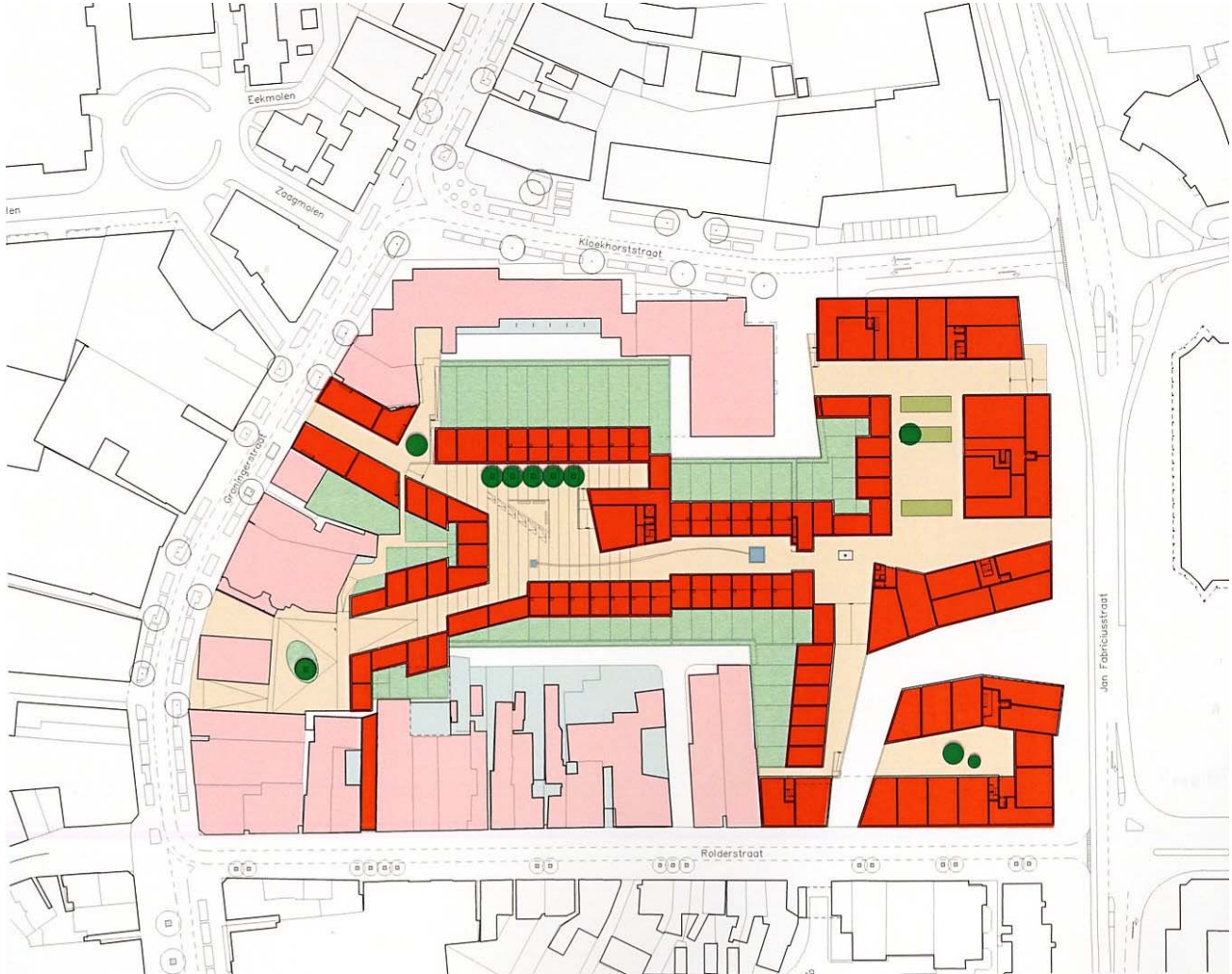
afbeelding 2

FUNCTIEKAART



tek.nr. AS0019AA

plotdatum: \$DATE\$



afbeelding 3

STEDENBOUWKUNDIGE VISIE