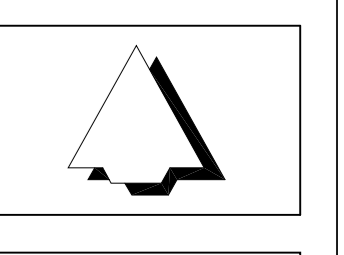


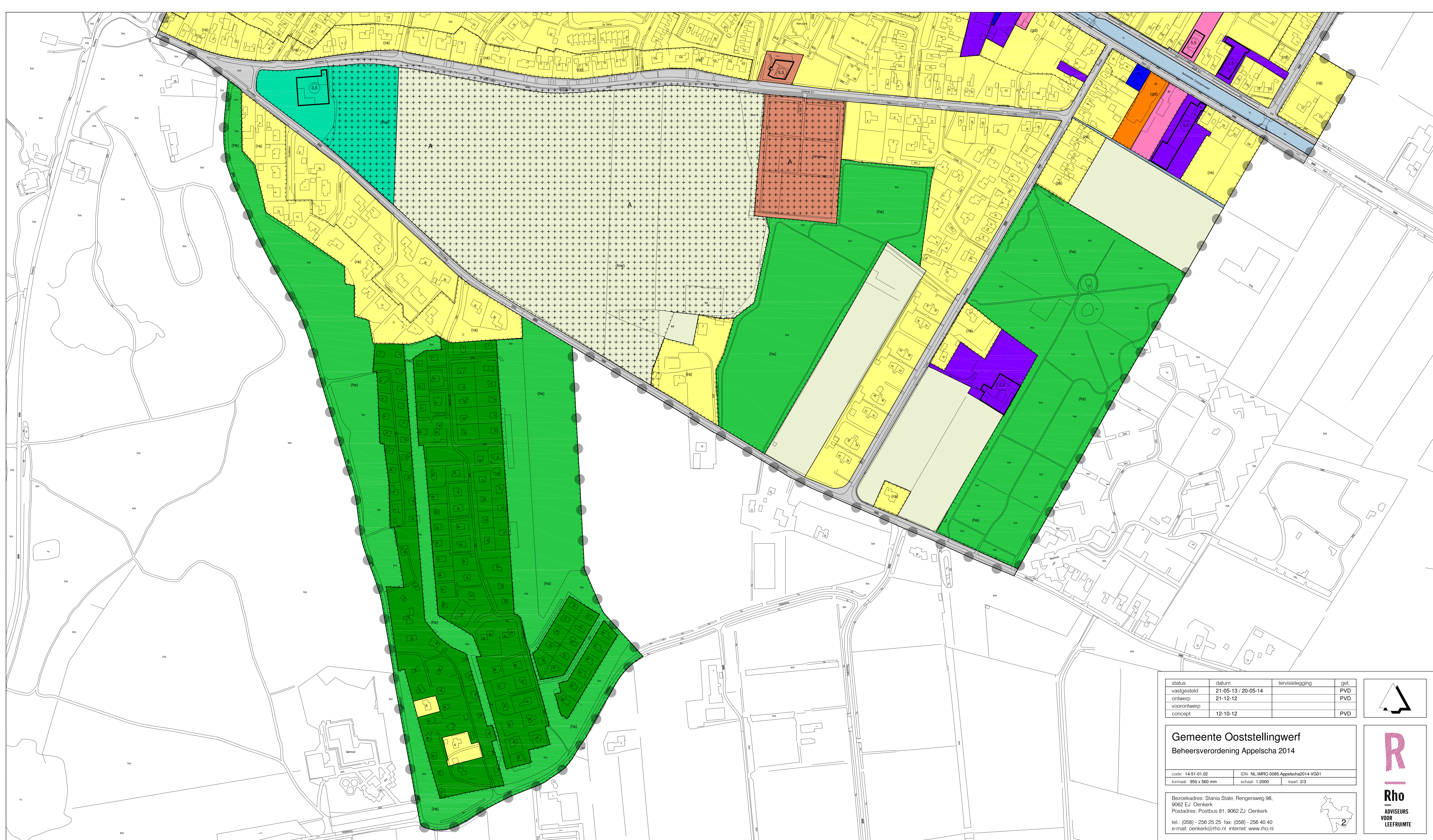
| status      | datum               | tervisielegging | gft |
|-------------|---------------------|-----------------|-----|
| vastgesteld | 21-05-13 / 20-05-14 |                 | PVD |
| ontwerp     | 21-12-12            |                 | PVD |
| voorstel    |                     |                 |     |
| concept     | 12-10-12            |                 | PVD |

**Gemeente Ooststellingwerf**  
 Beheersverordening Appelscha 2014

code: 14.51.01.02  
 formaat: 950 x 840 mm  
 IGV: NL.IMPRO.0085.Appelscha2014-V001  
 schaal: 1:2000  
 kaart: 1/3

Bezoekadres: Staria State, Rengersweg 98,  
 9062 EJ Oerkerk  
 Postadres: Postbus 81, 9062 ZJ Oerkerk  
 tel.: (058) - 256 25 25 fax: (058) - 256 40 40  
 e-mail: [benkerk@rho.nl](mailto:benkerk@rho.nl) internet: [www.rho.nl](http://www.rho.nl)



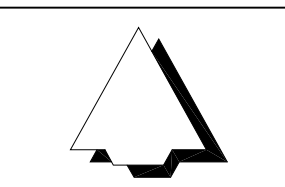


| status      | datum               | tervisielegging | get. |
|-------------|---------------------|-----------------|------|
| vastgesteld | 21-05-13 / 20-05-14 |                 | PVD  |
| ontwerp     | 21-12-12            |                 | PVD  |
| voorontwerp |                     |                 |      |
| concept     | 12-10-12            |                 | PVD  |

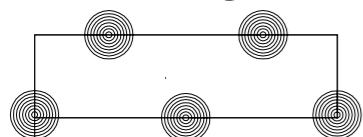
**Gemeente Ooststellingwerf**  
 Beheersverordening Appelscha 2014

|                       |                                      |
|-----------------------|--------------------------------------|
| code: 14-51-01.02     | IDN: NL.IMRO.0085.Appelscha2014-VG01 |
| formaat: 950 x 560 mm | schaal: 1:2000 kaart: 2/3            |

Bezoekadres: Stania State, Rengersweg 98,  
 9062 EJ Oenkerk  
 Postadres: Postbus 81, 9062 ZJ Oenkerk  
 tel.: (058) - 256 25 25 fax: (058) - 256 40 40  
 e-mail: oenkerk@rho.nl internet: www.rho.nl



## Besluitgebied

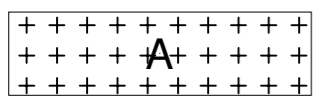


Beheersverordening Appelscha

## Besluitvlakken

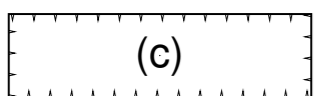


Bestaand

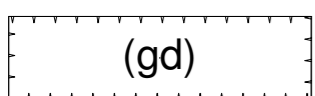


Archeologie

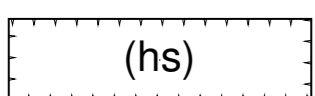
## Besluitsubvlakken



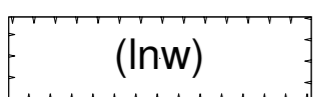
centrum



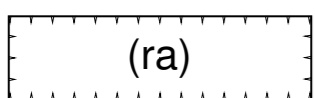
gemengd



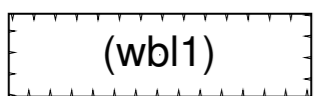
houtsingel



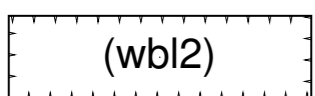
landschappelijke en natuurlijke waarden



randen



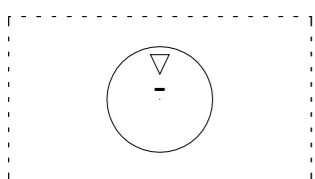
woningbouwlocatie 1



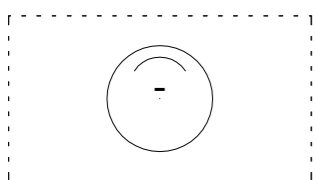
woningbouwlocatie 2



bouwvlak



maximale bouwhoogte (m)



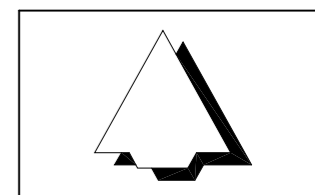
maximale goothoogte (m)

## VERKLARING



ondergrond ontleend aan de GBKN

| status      | datum               | tervisielegging | get. |
|-------------|---------------------|-----------------|------|
| vastgesteld | 21-05-13 / 20-05-14 |                 | PVD  |
| ontwerp     | 21-12-12            |                 | PVD  |
| voorontwerp |                     |                 |      |
| concept     | 12-10-12            |                 | PVD  |



### Gemeente Ooststellingwerf Beheersverordening Appelscha 2014

|                       |                                      |
|-----------------------|--------------------------------------|
| code: 14-51-01.02     | IDN: NL.IMRO.0085.Appelscha2014-VG01 |
| formaat: 280 x 570 mm | schaal: 1:2000 kaart: 3/3            |

Bezoekadres: Stania State, Rengersweg 98,  
9062 EJ Oenkerk  
Postadres: Postbus 81, 9062 ZJ Oenkerk  
tel.: (058) - 256 25 25 fax: (058) - 256 40 40  
e-mail: oenkerk@rho.nl internet: www.rho.nl

