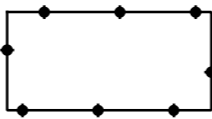


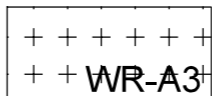






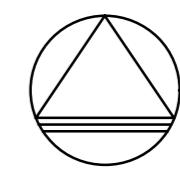
Plangebied
 Plangebiedgrens

Bestemmingen
 G Groen
 V Verkeer


Dubbelbestemmingen
 Waarde - Archeologie 3

Figuren
 1 dwarsprofiel - 1
 2 dwarsprofiel - 2

status	datum	tervisielegging
vastgesteld		
ontwerp	10-11-2010	
voorontwerp	18-09-2010	



GEMEENTE LEEUWARDEN
 BESTEMMINGSPLAN LEEUWARDEN-DRACHTSTERWEG
 (TUSSEN DRACHTSTERPLEIN EN TIJNJEDIJK)

 Stadsontwikkeling en -beheer ROI Team M & R

schaal 1:1000	NL.IMRO.0080.05007BP00-VG01	verbeelding
---------------	-----------------------------	-------------