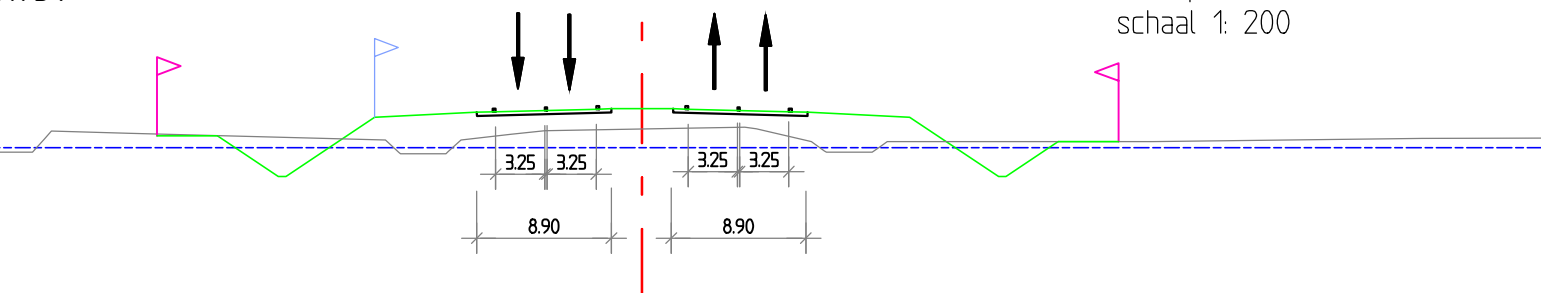


Dwarsprof. t.o.v. MW31
 Metrering : 14250.000
 schaal 1: 500

N.A.P.



Dwarsprof. t.o.v. Kimswerdeweg
 schaal 1: 200

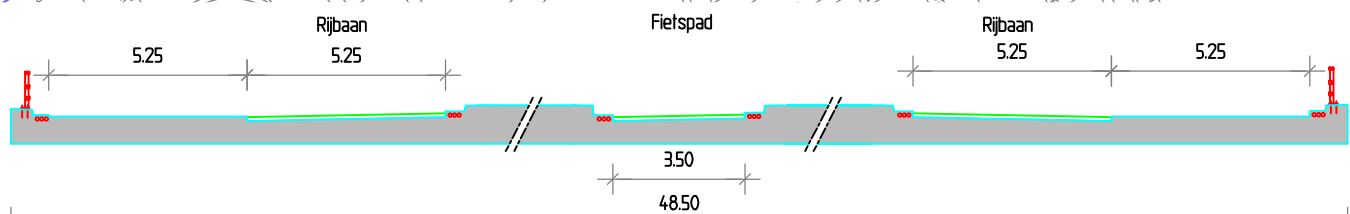
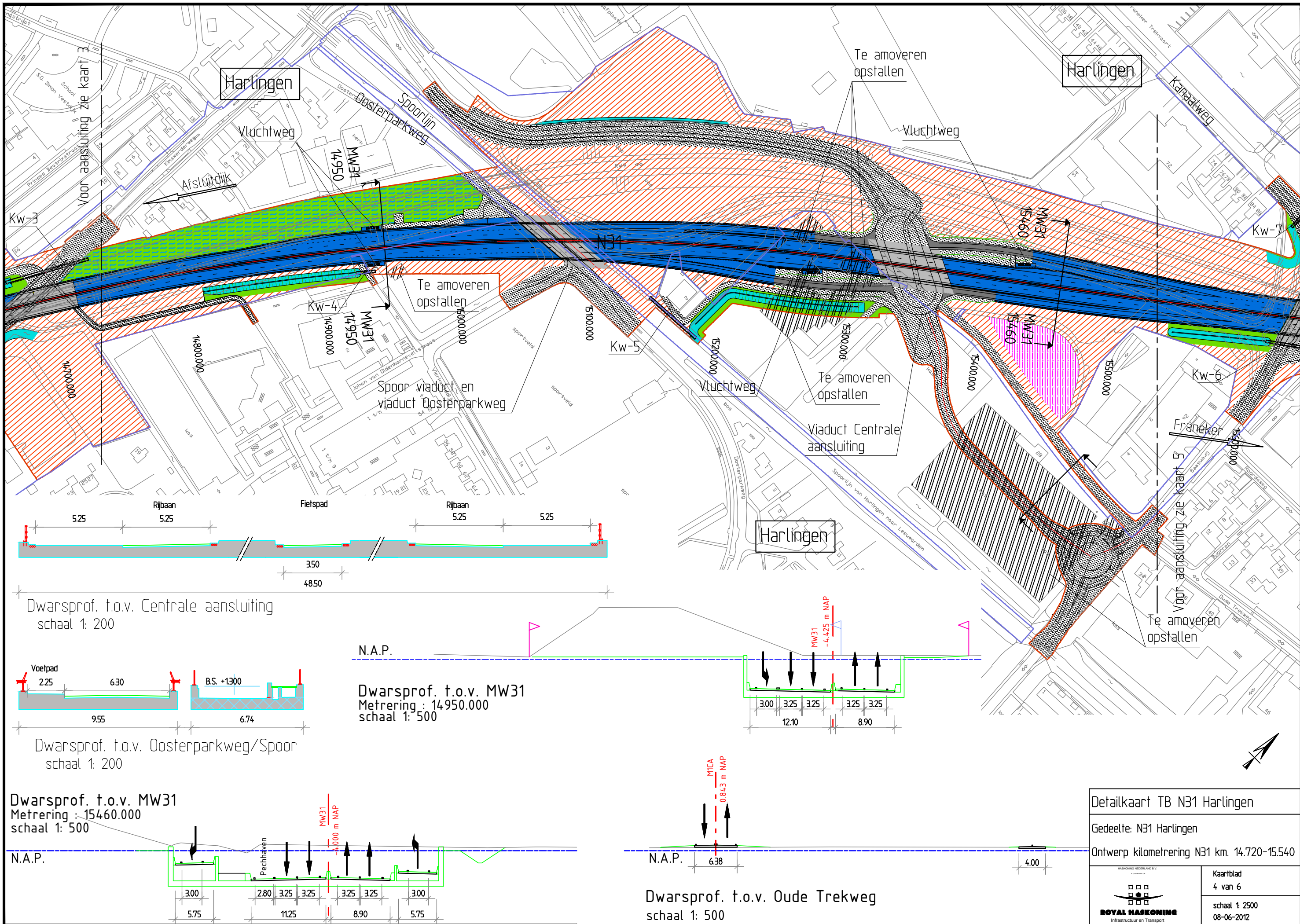
Detailkaart TB N31 Harlingen

Gedeelte: N31 Harlingen

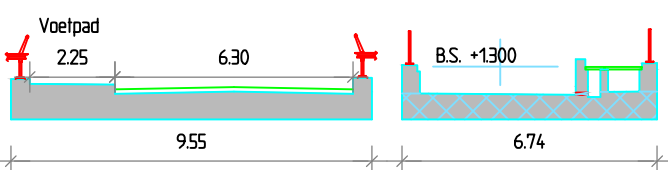
Ontwerp kilometrering N31 km. 13.800-14.720



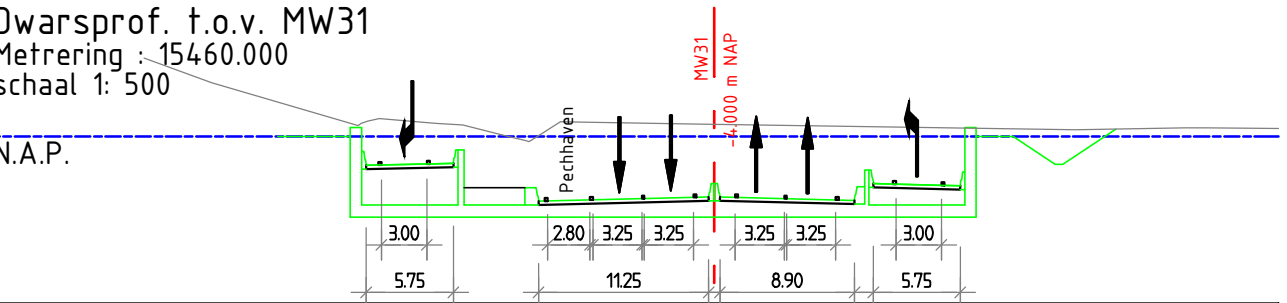
Kaartblad
 3 van 6
 schaal 1: 2500
 08-06-2012



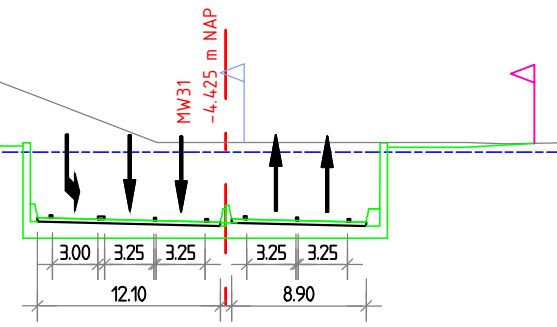
Dwarsprof. t.o.v. Centrale aansluiting
schaal 1: 200



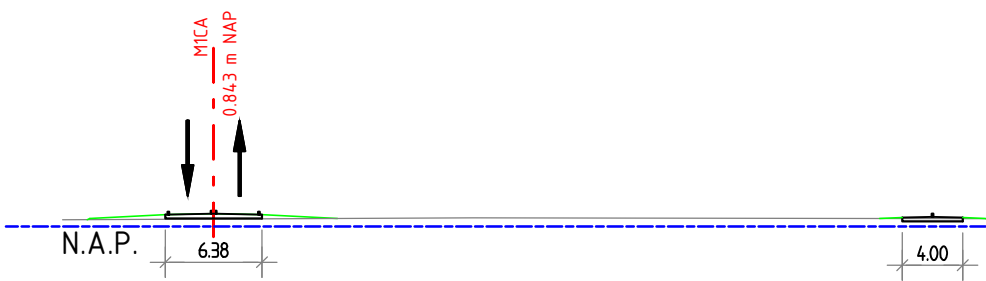
Dwarsprof. t.o.v. Oosterparkweg/Spoor
schaal 1: 200



Dwarsprof. t.o.v. MW31
Metrering : 15460.000
schaal 1: 500



Dwarsprof. t.o.v. MW31
Metrering : 14950.000
schaal 1: 500

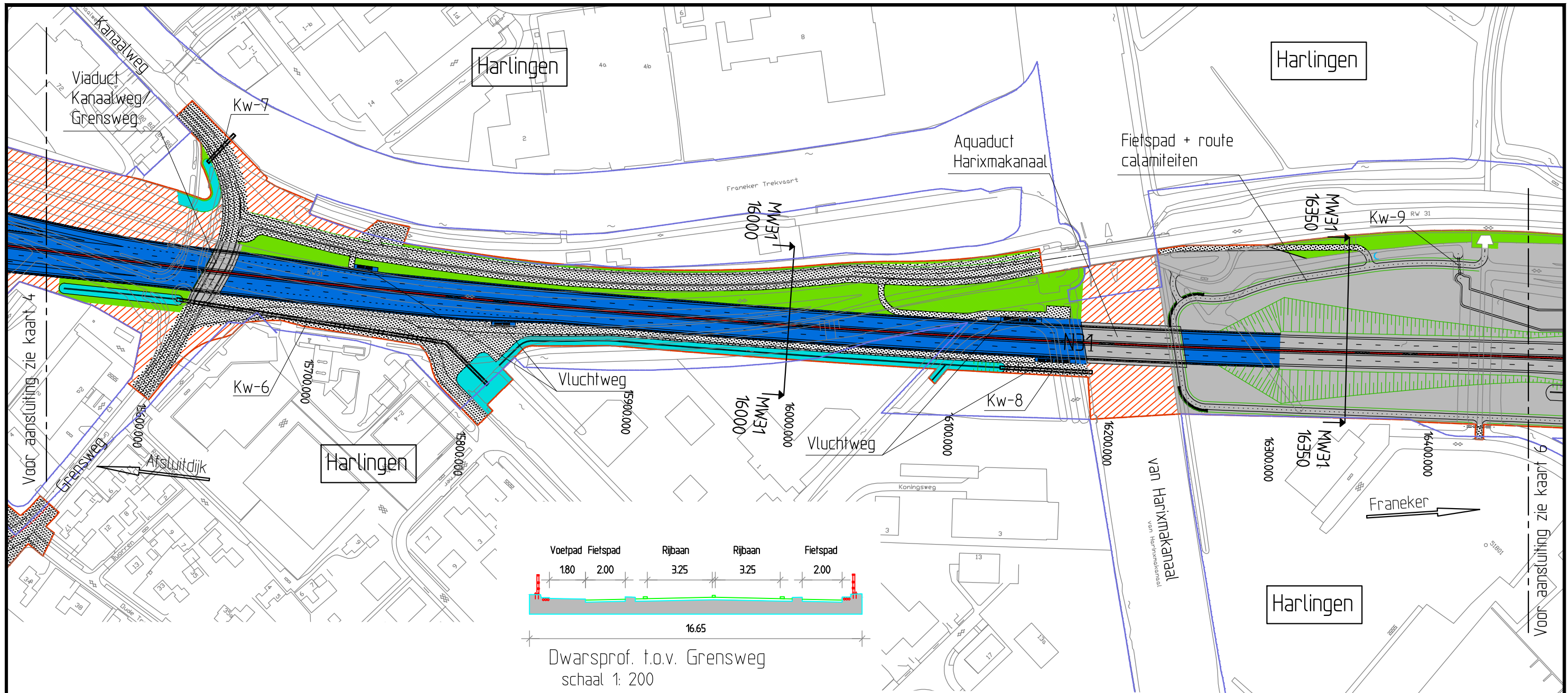


Dwarsprof. t.o.v. Oude Trekweg
schaal 1: 500

Detailkaart TB N31 Harlingen
 Gedeelte: N31 Harlingen
 Ontwerp kilometrering N31 km. 14.720-15.540

ROYAL HASKONING
 Infrastructuur en Transport

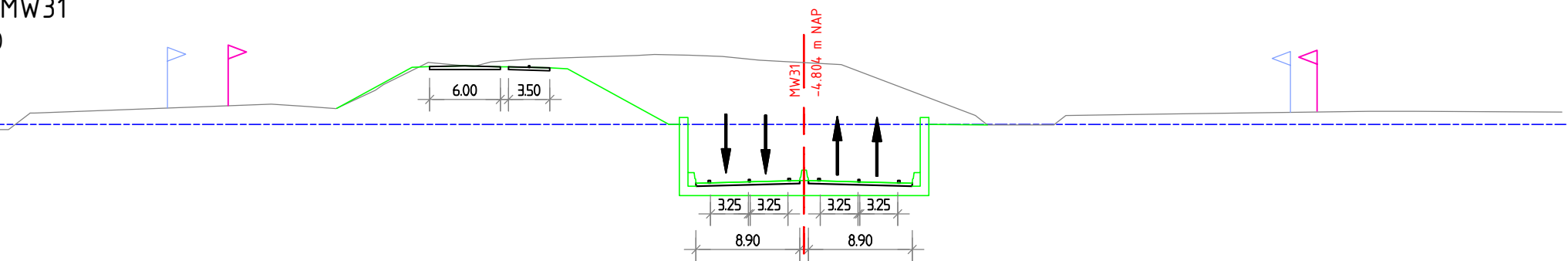
Kaartblad
 4 van 6
 schaal 1: 2500
 08-06-2012



Dwarsprof. t.o.v. MW31

Metrering : 16000.000
 schaal 1: 500

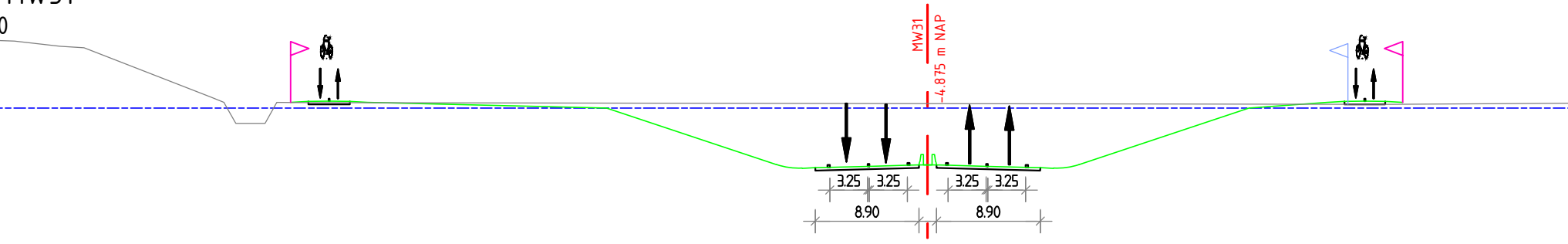
N.A.P.



Dwarsprof. t.o.v. MW31

Metrering : 16350.000
 schaal 1: 500


N.A.P.



Detailkaart TB N31 Harlingen

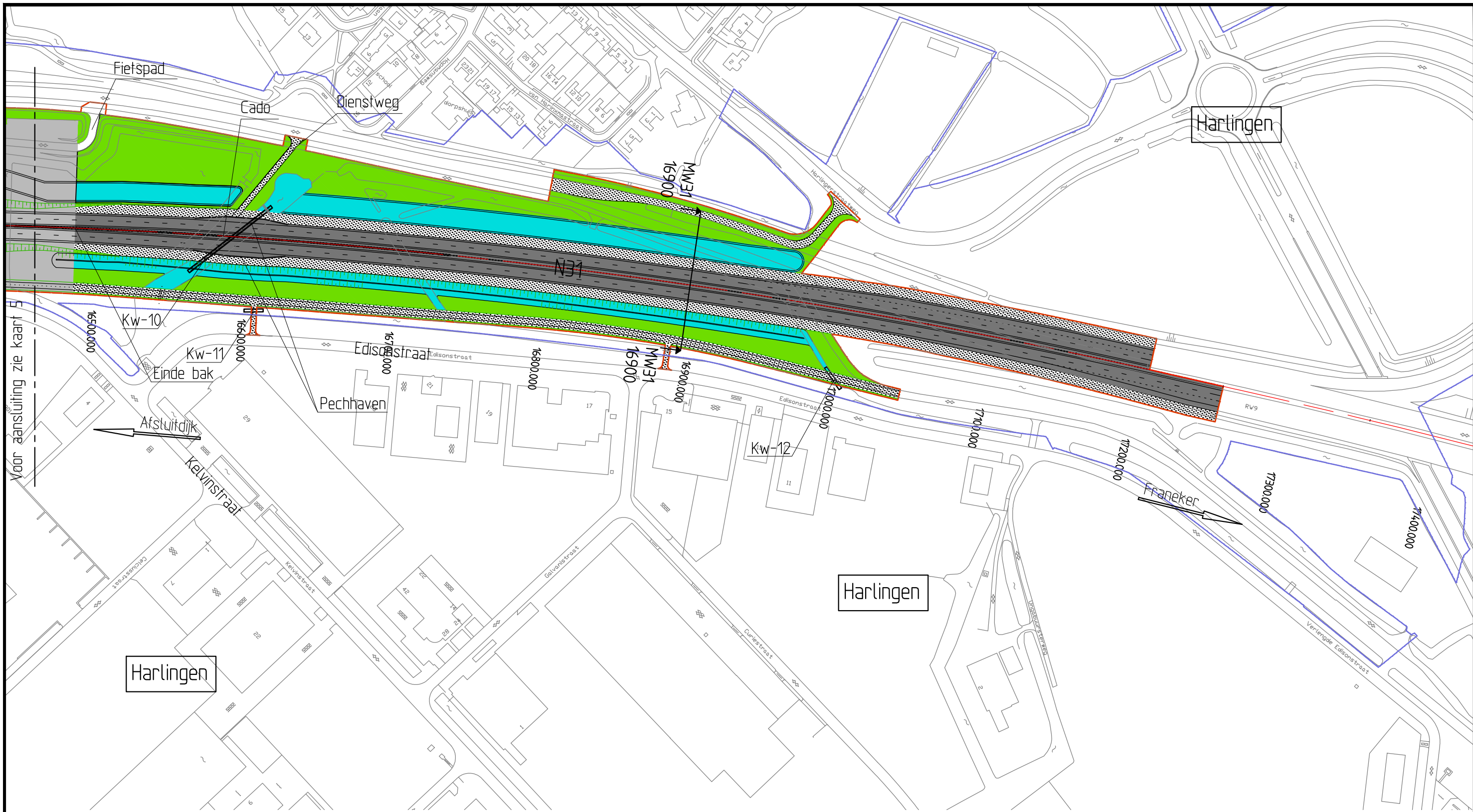
Gedeelte: N31 Harlingen

Ontwerp kilometrering N31 km. 15.540-16.460



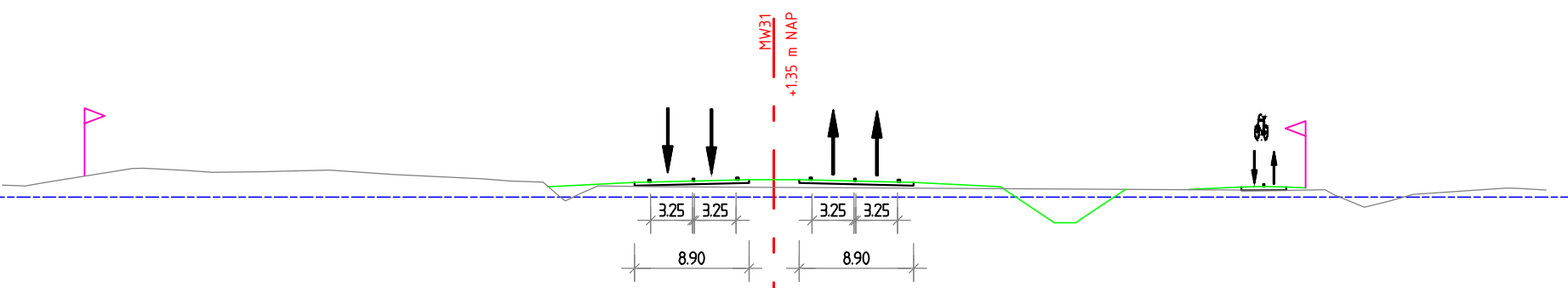
Kaartblad
 5 van 6
 schaal 1: 2500
 08-06-2012





Dwarsprof. t.o.v. MW31
 Metreering : 16900.000
 schaal 1: 500

N.A.P.



Detailkaart TB N31 Harlingen	
Gedeelte: N31 Harlingen	
Ontwerp kilometreering N31 km. 16.460-17.260	
	Kaartblad 6 van 6
	schaal 1: 2500
	08-06-2012