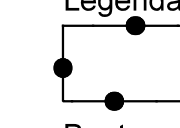
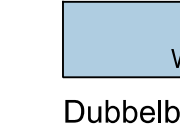
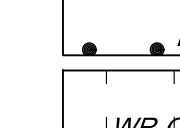
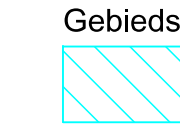
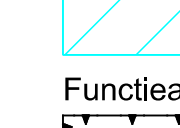

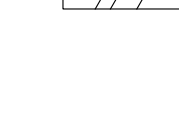

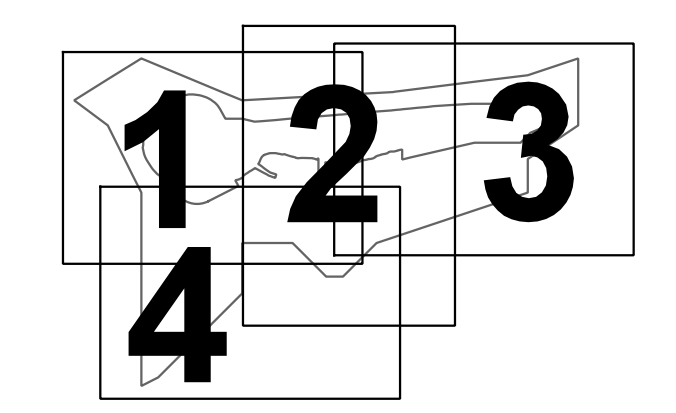
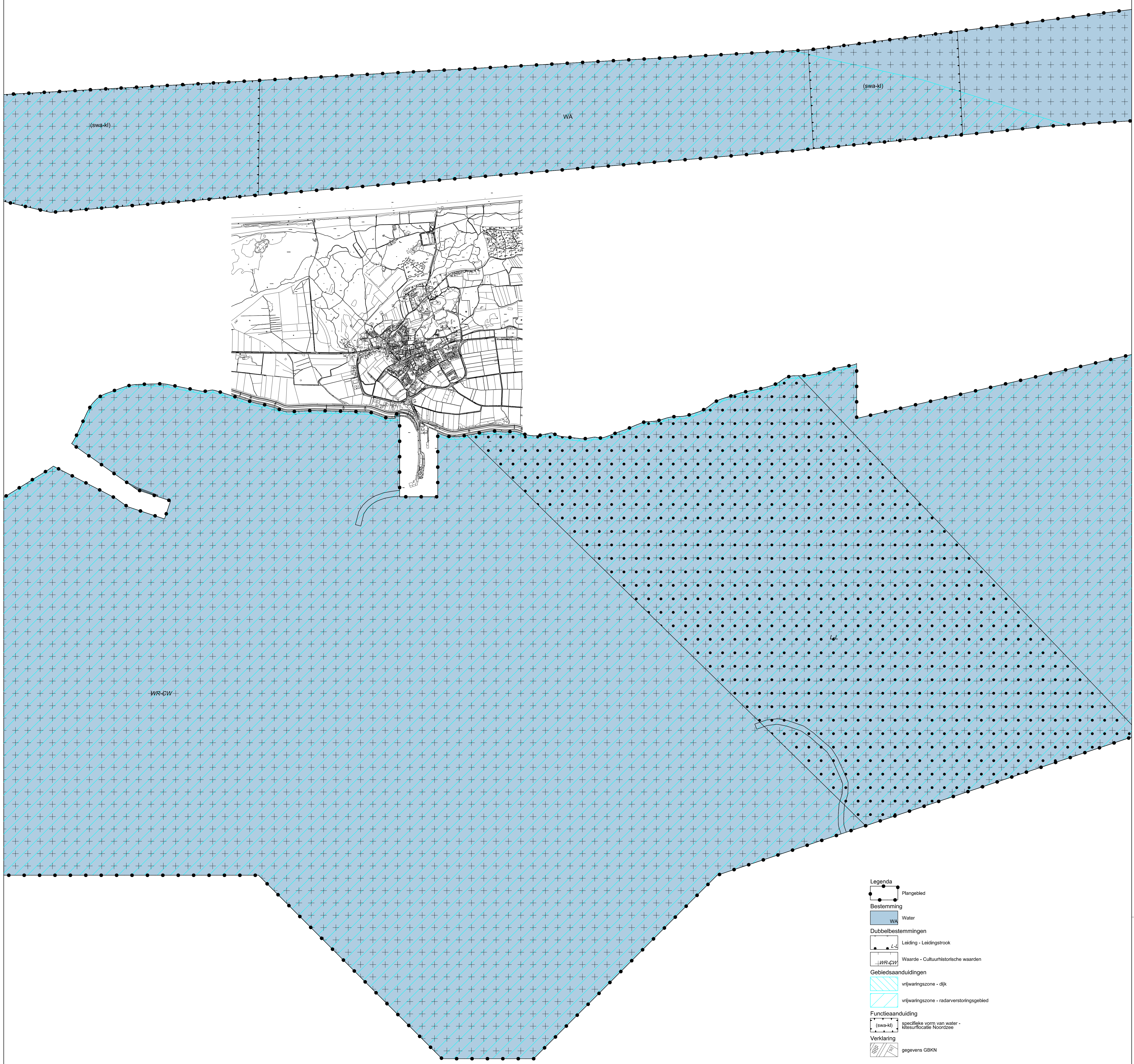
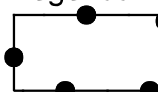

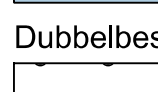
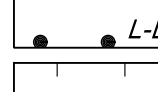



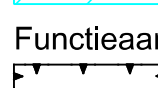


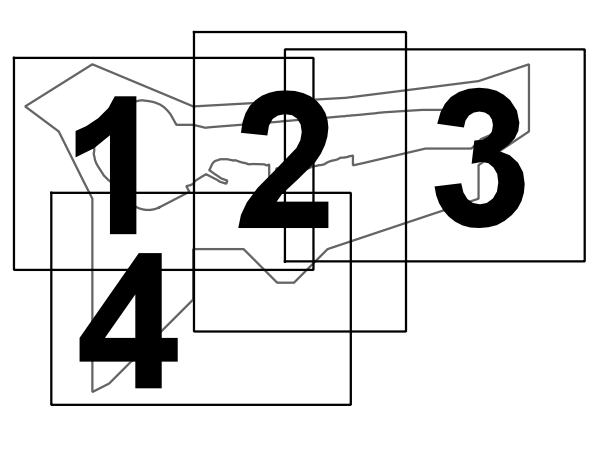


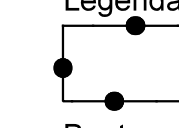

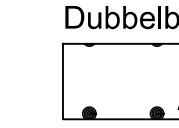

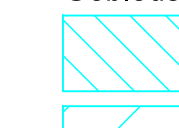
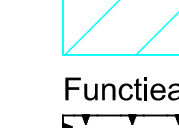


- Legenda**
-  Plangebied
 - Bestemming**
 -  Water
 - Dubbelbestemmingen**
 -  Leiding - Leidingstrook
 -  Waarde - Cultuurhistorische waarden
 - Gebiedsaanduidingen**
 -  vrijwaringszone - dijk
 -  vrijwaringszone - radarverstoringsgebied
 - Funcieaanduiding**
 -  specifieke vorm van water - kiesfunctie Noordzee
 - Verklaring**
 -  gegevens GBKN

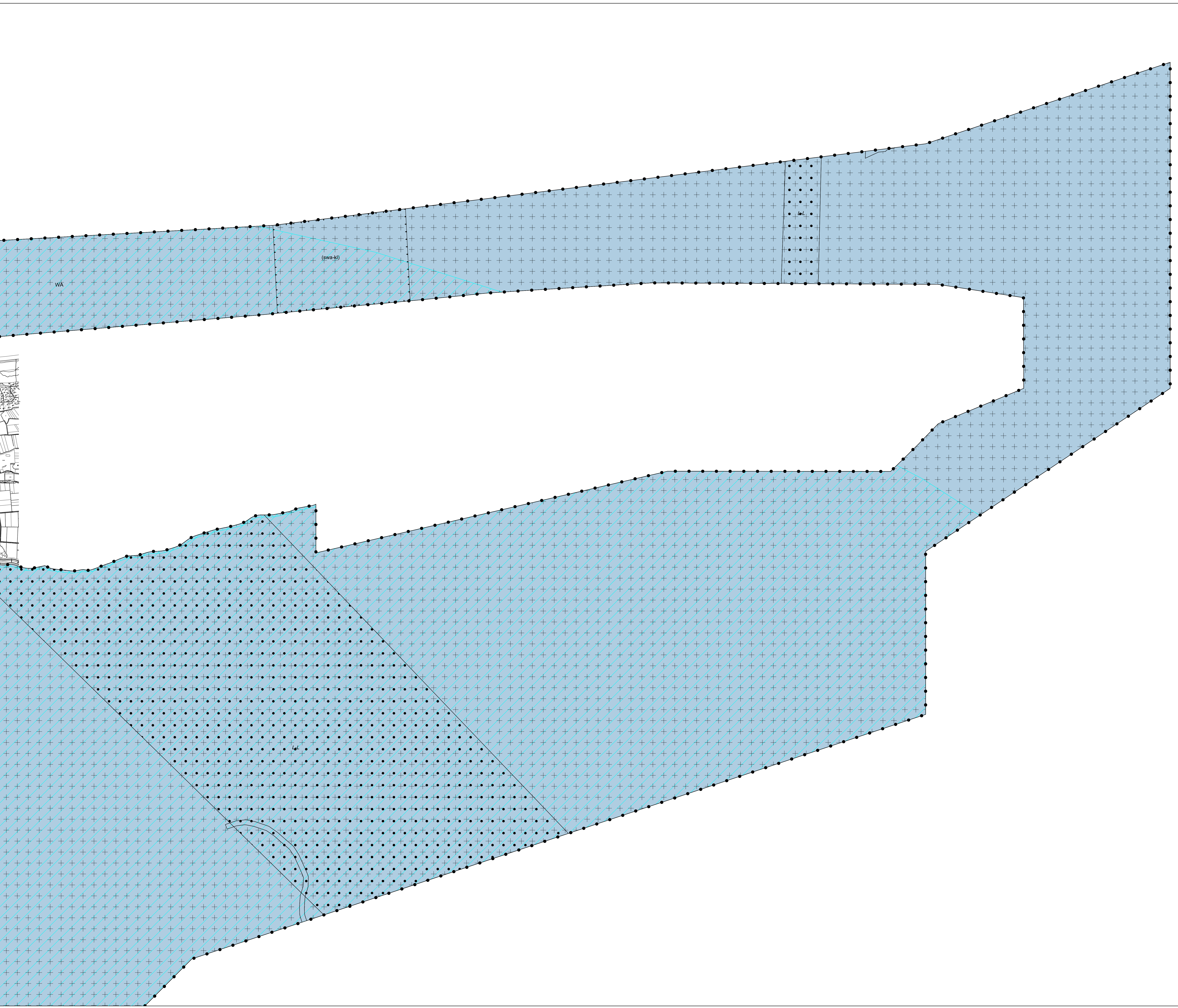
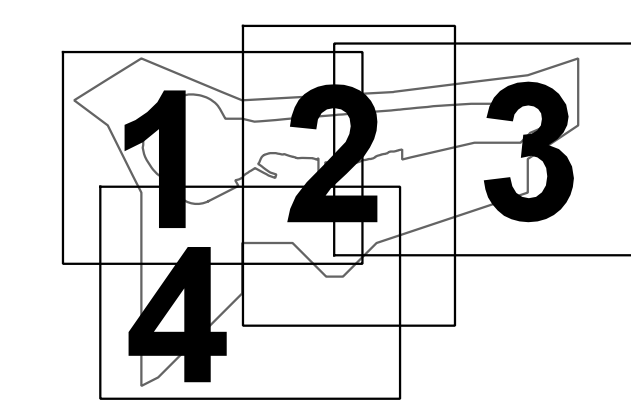


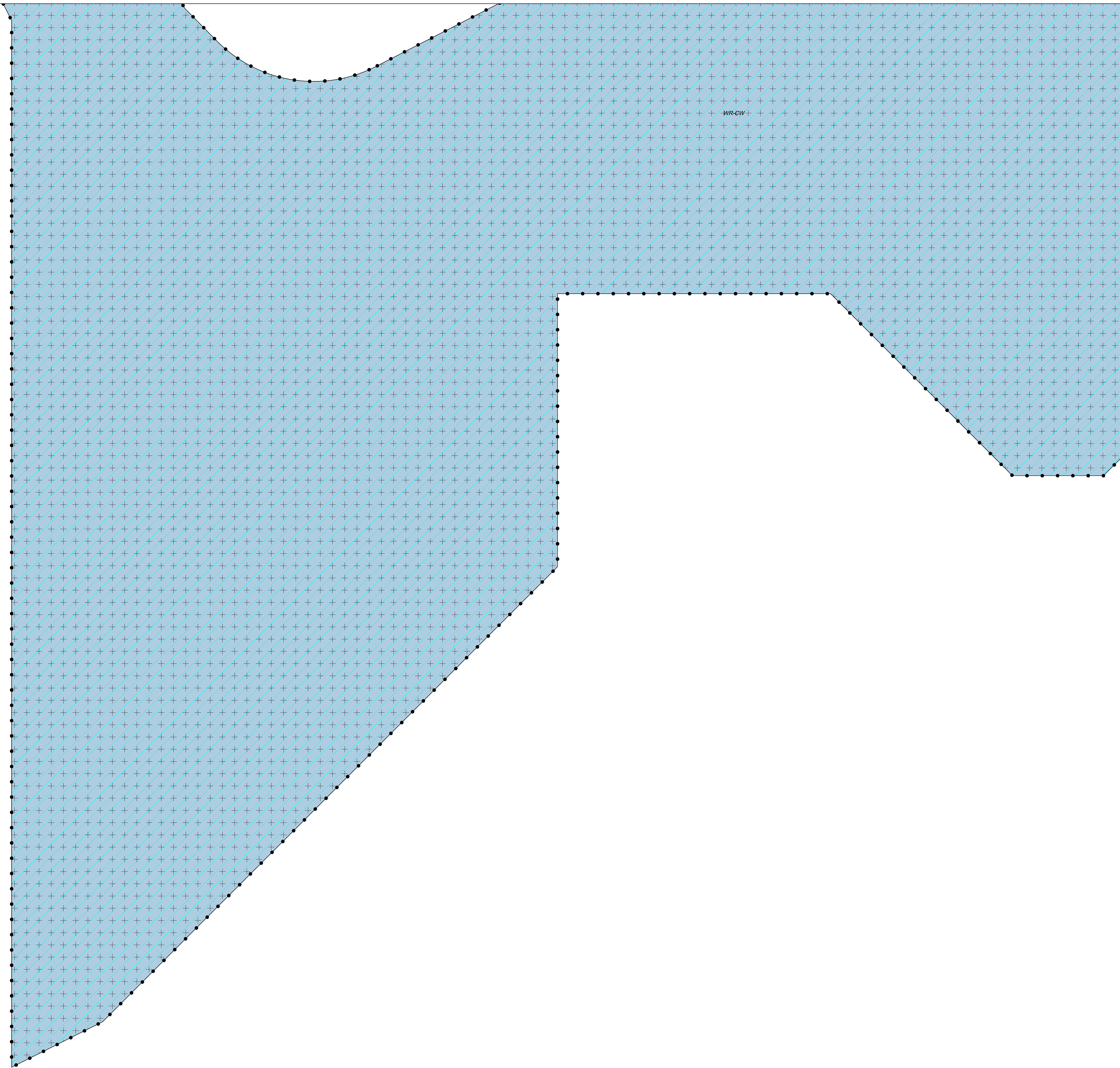


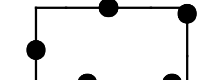

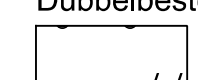
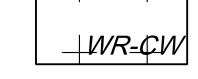


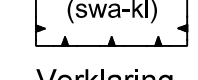


- Legenda**
-  Plangebied
 - Bestemming**
 -  Water
 -  WA
 - Dubbelbestemmingen**
 -  Leiding - Leidingstrook
 -  Waarde - Cultuurhistorische waarden
 -  WR-CW
 - Gebiedsaanduidingen**
 -  vrijwaringszone - dijk
 -  vrijwaringszone - radarverstoringsgebied
 - Funcieaanduiding**
 -  specifieke vorm van water - Kruisrilocatie Noordzee
 - Verklaring**
 -  gegevens GBKN

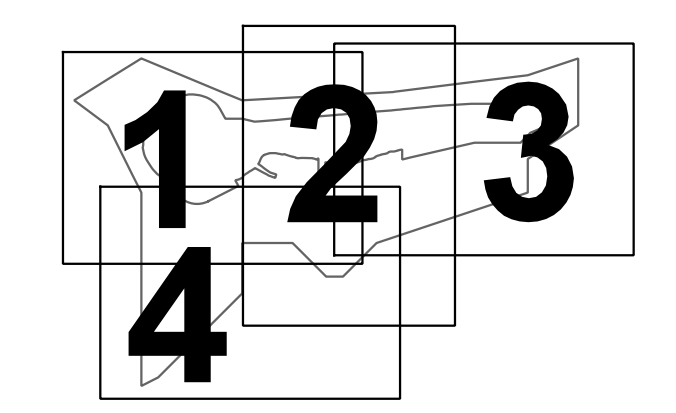


- Legenda**
-  Plangebied
 - Bestemming**
 -  Water
 - Dubbelbestemmingen**
 -  Leiding - Leidingstrook
 -  Waarde - Cultuurhistorische waarden
 - Gebiedsaanduidingen**
 -  vrijwaringszone - dijk
 -  vrijwaringszone - radarverstoringgebied
 - Funcieaanduiding**
 -  specifieke vorm van water - kiesurlocatie Noordzee
 - Verklaring**
 -  gegevens GBKN





- Legenda**
-  Plangebied
 - Bestemming**
 -  Water
 -  WA
 - Dubbelbestemmingen**
 -  Leiding - Leidingstrook
 -  Waarde - Cultuurhistorische waarden
 - Gebiedsaanduidingen**
 -  vrijwaringszone - dijk
 -  vrijwaringszone - radarstoringsgebied
 - Funcieaanduiding**
 -  (swa-kt) specifieke vorm van water - kiesurlocatie Noordzee
 - Verklaring**
 -  gegevens GBKN



	<p>Gemeente Ameland</p> <p>Beheersverordening Waddenzee en Noordzee</p> <p>blad 4 van 4</p> <p>illustratie</p>
<p>datum: 13-07-2015</p> <p>schaal: 1 : 15.000</p> <p>paperformaat: A0</p> <p>status: vastgesteld</p> <p>projectnr.: 560.42.50.00.01.00</p> <p>gezien: DT</p> <p>NL.IMRD.0000.00W000141001</p>	 <p>BügelHajema Flex voor iedereen</p> <p style="font-size: x-small;">BügelHajema Adviseurs bv, Bureau voor Ruimtelijke Ordening en Milieu ONSP Balthasar Bekkerweg 76, 8314 SE, Lelouwerbant 059 218 26 76 E: houwelingen@buegelhajema.nl W: www.buegelhajema.nl</p>