



## Legenda



Begrenzing projectgebied



Zonnepanelen



Ontsluiting en parkeerplaatsen



Landschappelijke inpassing

Zonnepark Ameland  
Situatietekening

code: 140201 datum: 18-08-2014 schaal: 1:2000



Bezoekadres: Stanla State, Rengersweg 98,  
9062 EJ Oenkerk  
Postadres: Postbus 81, 9062 ZJ Oenkerk

tel.: (058) - 256 25 25 fax: (058) - 256 40 40  
e-mail: oenkerk@rho.nl internet: www.rho.nl

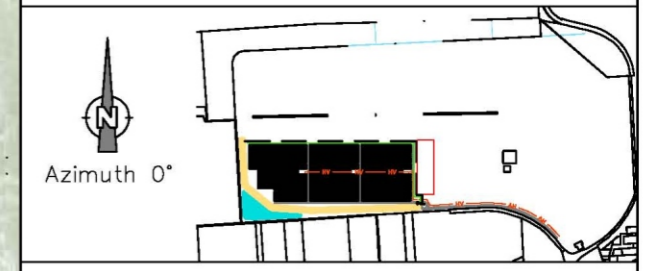
**Rho**  
ADVISEURS  
VOOR  
LEEFRUIMTE



TOP VIEW PV SYSTEM



SITE DETAILS



System characteristics:  
 23.040x 260Wp poly module: 5,990 kWp  
 240x SMA STP20.000TLEE: 4,800 kVA  
 3x Transformer substation 1600 kVA

Per table 2x 24 modules portrait  
 Per inverter 2 tables  
 Per Transformer substation 80 inverters

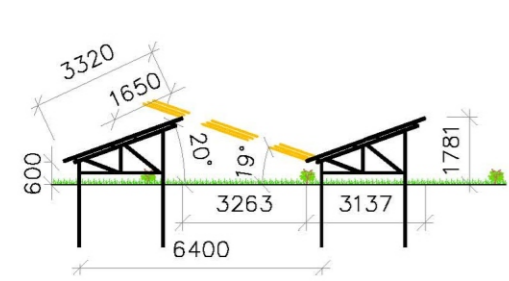
Fenceline: 715 m  
 Area: 12.4 ha

LEGEND

- Fence
- Site Acces
- PV Array 2x portrait
- DNO Switchroom
- Electrical cabinet (dimensions: 9x2.5x3m)
- Inverters
- HV cable trenches
- AC cable trenches
- DC cable trenches
- Compound area
- New vegetation (width 3m, height 2m)
- New sand dune (width ±15m, height 2.5m)
- Wetland

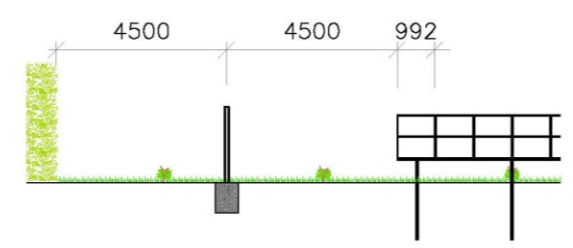
SIDE VIEW PV SYSTEM

Scale 1:200  
 Exact details mounting structure TBD



FRONT VIEW PV SYSTEM

Scale 1:200  
 Edge of park



FRONT VIEW PV SYSTEM

Scale 1:200  
 Maintenance path

