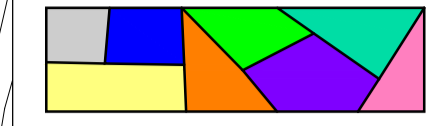
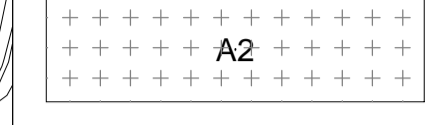
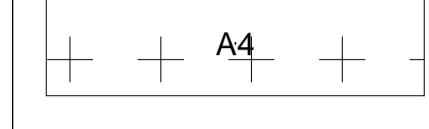
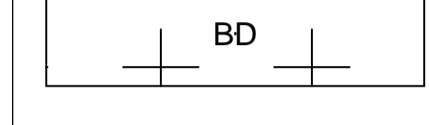
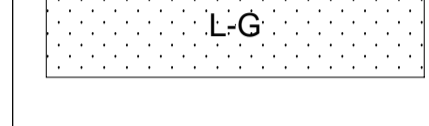
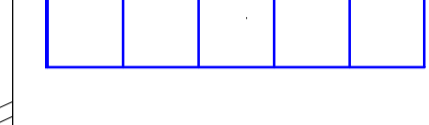

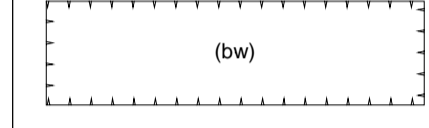
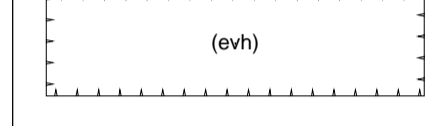
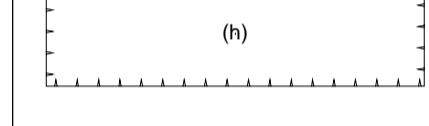
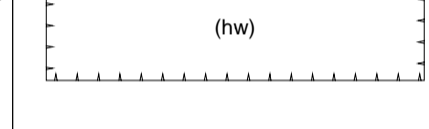
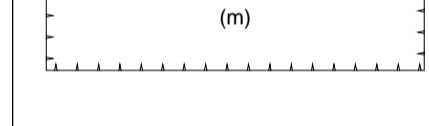
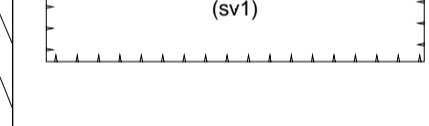
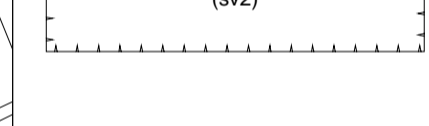

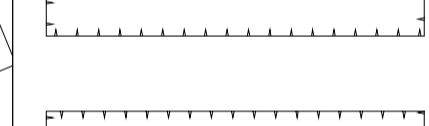
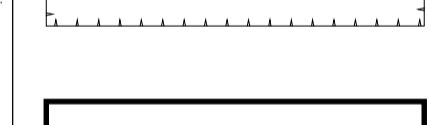
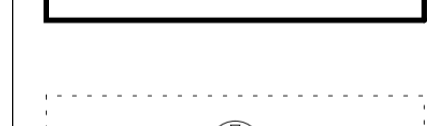

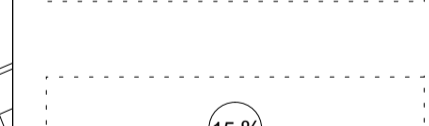
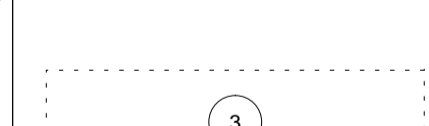



Besluitgebied
 Beheersverordening Haren - Noord

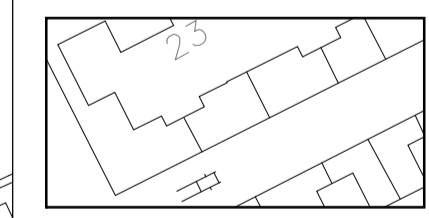
Besluitvlakken

-  Bestaand
-  Archeologie 2
-  Archeologie 4
-  Beschermd Dorpsgezicht
-  Gasleiding
-  Veiligheidszone - lpg
-  Waterwingebied

Besluitsubvlakken

-  bedrijfswoning
-  evenemententhal
-  horeca
-  houtwal
-  maatschappelijk
-  sportvoorzieningen 1
-  sportvoorzieningen 2
-  wonen
-  woongebouw 1
-  woongebouw 2
-  bouwvlak
-  maximale bouwhoogte (m)
-  maximale goothoogte (m)
-  maximum bebouwingspercentage (%)
-  minimale goothoogte (m)

VERKLARING


-  ondergrond ontleend aan de GBKN

status	datum	tervislegging	gvt.
vastgesteld	24-06-13		PVD
ontwerp			
voortwerp			
concept	04-02-13		PVD

GEMEENTE HAREN
 BEHEERSVERORDENING HAREN - NOORD

code: 12-21-04 | EN: NL.WBO.007.AVVW.VAHE.NOV | formaat: 1140 x 840 mm | schaal: 1:2000 | kaart: 1/1

Bezoekadres: Stania State, Rengersweg 98, 9002 EJ Oerkerk
 Postadres: Postbus 81, 9002 ZJ Oerkerk
 tel.: (058) - 256 25 25 fax: (058) - 256 40 40
 e-mail: info@burovijn.nl internet: www.burovijn.nl



burovijn
 adviseurs voor ruimtelijke ordening en stedenbouw