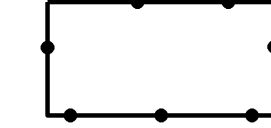





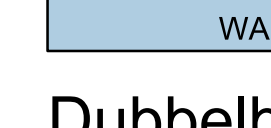



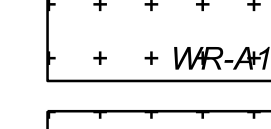
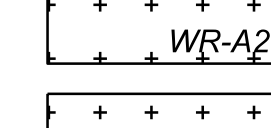
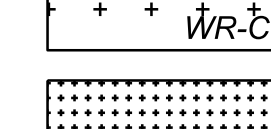
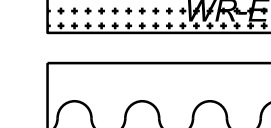
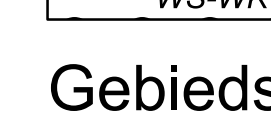
Plangebied

 Plangebiedgrens



Bestemmingen

 Bedrijf
 Groen
 Verkeer - 1
 Verkeer - 2
 Verkeer - 3
 Water

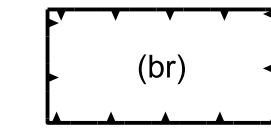
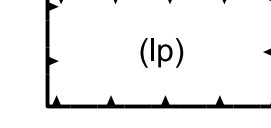
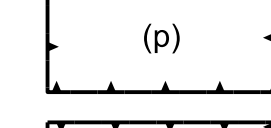
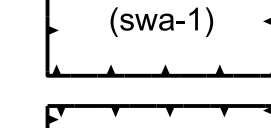
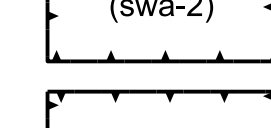
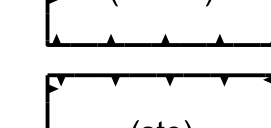
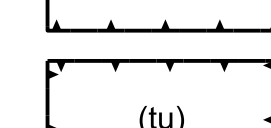
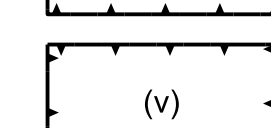

Dubbelbestemmingen

 Leiding - Hoogspanning
 Waarde - Archeologie 1
 Waarde - Archeologie 2
 Waarde - Cultuurhistorie
 Waarde - Ecologie
 Waterstaat - Waterkering

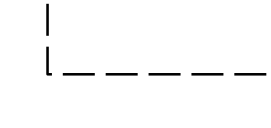

Gebiedsaanduidingen

 geluidzone - industrie
 vrijwaringszone - vaarweg

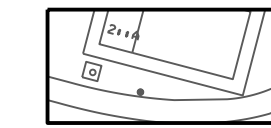
Functieaanduidingen

 brug
 ligplaats
 parkeerterrein
 specifieke vorm van water - 1
 specifieke vorm van water - 2
 specifieke vorm van water - 3
 steiger
 tunnel
 verkeer

Maatvoeringaanduidingen

 maatvoeringsvlak
 aantal

Verklaringen

 Ondergrond ontleend aan BGT 2018



Planinformatie

Datum	Planstatus	Informatie bij	Stadsdeel Ruimte en Duurzaamheid
01-02-2018	Voorontwerp	Gemaakt door	Ruimte en Duurzaamheid
20-12-2018	Ontwerp	Locatie	Stadsdeel Oost
03-04-2019	Vastgesteld	Formaat	A3 Schaal 1:2500
	Onherroepelijk	Plan nr	NL.IMRO.0363.M1905BPGST-VG01
		Plotsdatum	28-1-2019